



# Fosse Green Energy

EN010154

2.9 Hedgerow Plan

---

VOLUME

**2**

---

---

Planning Act 2008 (as amended)

Regulation 5(2)(o)

Infrastructure Planning (Applications: Prescribed  
Forms and Procedure) Regulations 2009 (as  
amended)

28 April 2026

---

## Planning Act 2008

### The Infrastructure Planning (Applications: Prescribed Forms and Procedure) Regulations 2009 (as amended)

#### Fosse Green Energy Development Consent Order 202[ ]

---

#### **2.9 Hedgerow Plan**

---

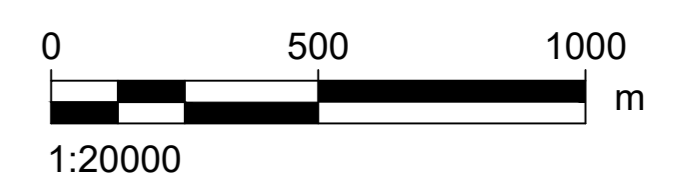
Regulation Reference	Regulation 5(2)(o)
Planning Inspectorate Scheme Reference	EN010154
Application Document Reference	EN010154/APP/2.9
Author	Fosse Green Energy Limited

<b>Version</b>	<b>Date</b>	<b>Issue Purpose</b>
Rev 1	18 July 2025	DCO Submission
Rev 2	02 September 2025	Procedural Decision
Rev 3	08 December 2025	Change Notification
Rev 4	28 April 2026	Deadline 5 (Sheet 2)

**LEGEND**

- DCO SITE BOUNDARY
- HEDGEROW
- IMPORTANT HISTORIC HEDGEROW
- ECOLOGICAL IMPORTANT HEDGEROW
- ECOLOGICAL IMPORTANT HEDGEROW AND IMPORTANT HISTORIC HEDGEROW
- PROPOSED HEDGEROW REMOVAL AREA
- PROPOSED HEDGEROW MANAGEMENT AREA
- LAND NOT INCLUDED IN THE DCO SITE BOUNDARY

- NOTES**
1. DRAWING IS FOR INDICATIVE PURPOSES ONLY
  2. THIS DRAWING SHOULD BE READ IN CONJUNCTION WITH SCHEDULE 12 OF THE DRAFT DCO [EN010154/APP/3.1] WHICH LISTS THE HEDGEROW REMOVALS.
  3. INDICATIVE LOCATION OF AREAS OF HEDGEROW TO BE REMOVED SHOWN ON PLAN. NOTE THAT THE PRECISE LOCATION WILL BE IDENTIFIED AS PART OF DETAILED DESIGN APPROVAL AND WILL BE UP TO THE MAXIMUM AMOUNT SET OUT IN SCHEDULE 12 OF THE DRAFT DCO [EN010154/APP/3.1].
  4. HEDGEROWS REMOVED IN ACCORDANCE WITH THE MAXIMUM VEGETATION REMOVAL PLAN (FIGURE 3-17 OF THE ENVIRONMENTAL STATEMENT [EN010154/APP/6.2]) AND THE FRAMEWORK LANDSCAPE AND ECOLOGY MANAGEMENT PLAN [EN010154/APP/7.15].
  5. WITH REFERENCE TO THE 'PROPOSED HEDGEROW MANAGEMENT AREAS', REFER TO THE TREE PROTECTION PLAN (TPP) (SEE APPENDIX 10-H: ARBORICULTURAL IMPACT ASSESSMENT OF THE ENVIRONMENTAL STATEMENT [EN010154/APP/6.3]) WHICH SETS OUT TREES, TREE GROUPS, HEDGES AND WOODLANDS TO BE REMOVED OR REMOVED IN PART.
  6. NOTE, THE PROPOSED HEDGEROW REMOVAL AND MANAGEMENT AREAS INCLUDE TREES AND RELEVANT VEGETATION WITHIN HEDGEROW HABITAT, AS RELEVANT. REFER TO THE TREE PROTECTION PLAN (TPP) (SEE APPENDIX 10-H ARBORICULTURAL IMPACT ASSESSMENT OF THE ENVIRONMENTAL STATEMENT [EN010154/APP/6.3]) WHICH SETS OUT THE TREES, TREE GROUPS AND WOODLANDS TO BE REMOVED OR REMOVED IN PART.



**ISSUE/REVISION**

NO	DATE	DESCRIPTION
R04	28/04/2026	Deadline 5 Submission
R03	08/12/2025	Change Notification
R02	02/09/2025	Procedural Decision
R01	18/07/2025	DCO Submission
I/R	DATE	DESCRIPTION

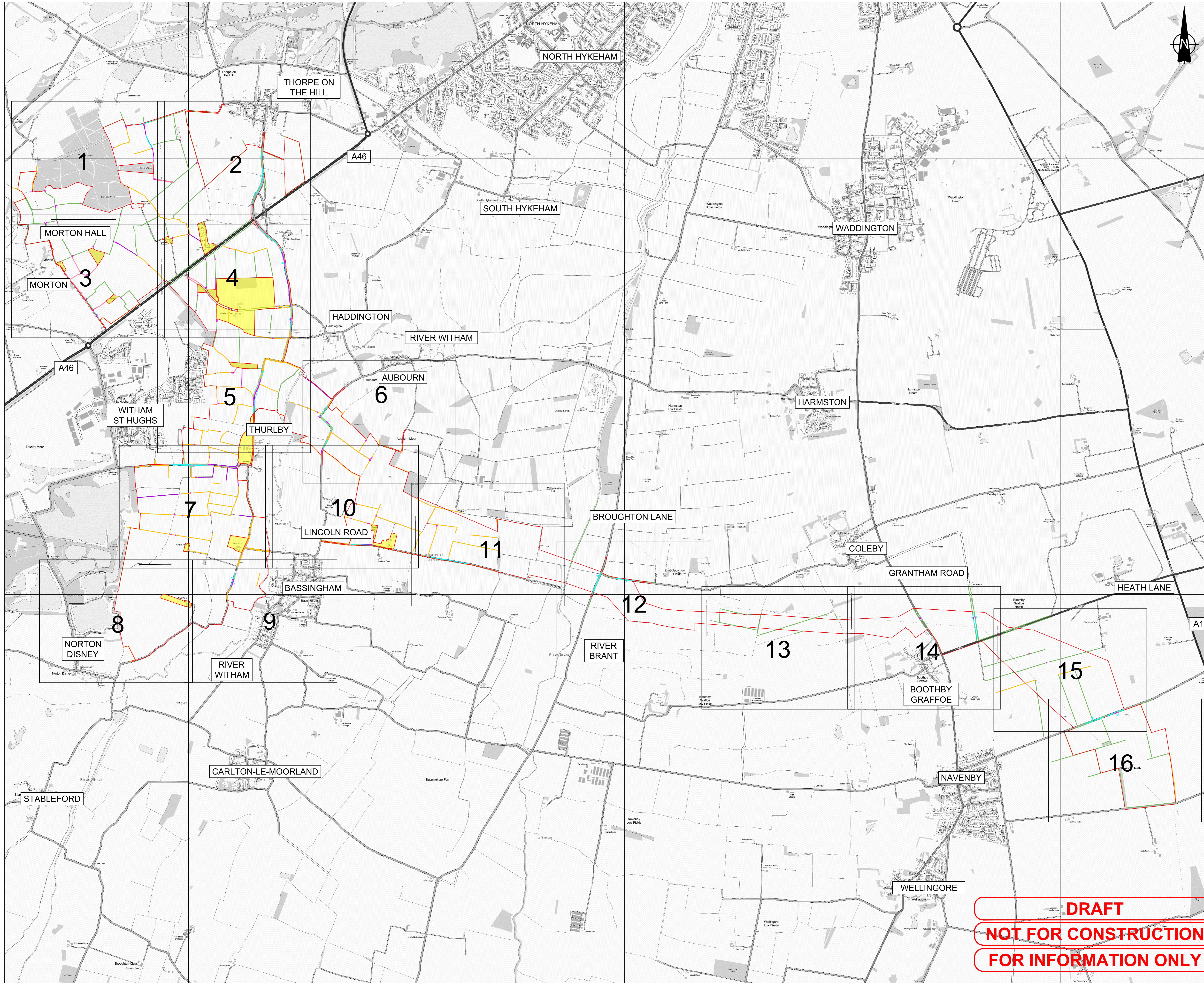
**LEGISLATION**  
Regulation 5(2)(o) Infrastructure Planning (Applications: Prescribed Forms and Procedure) Regulations 2009.

**ISSUE PURPOSE**  
Deadline 5 Submission

**FIGURE TITLE**  
Hedgerow Plan

**FIGURE NUMBER**      **REV.**  
Figure 2.9 (Sheet Plan)      04

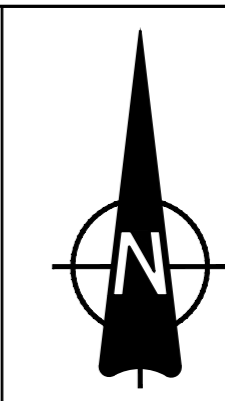
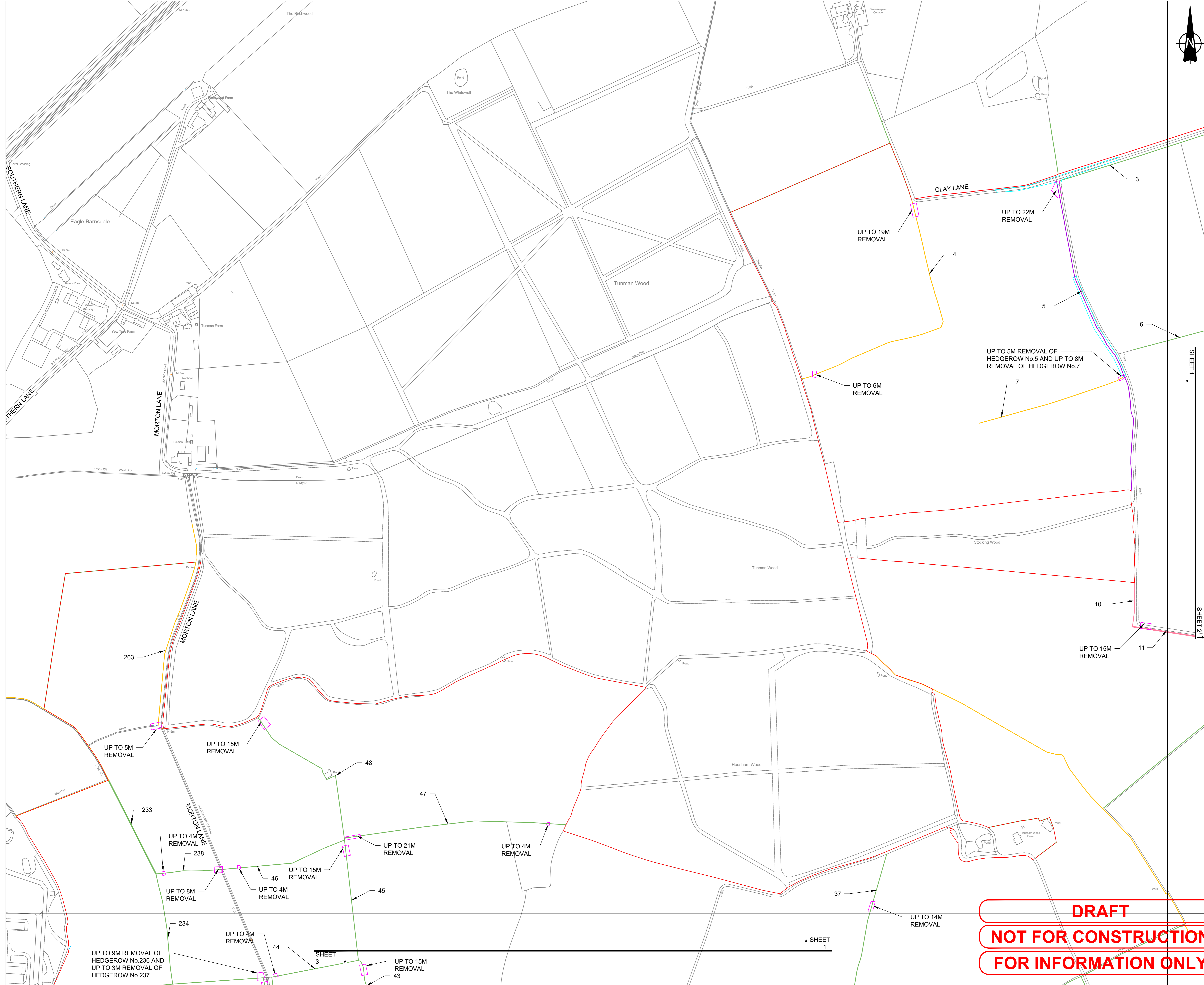
**DOCUMENT REFERENCE**  
EN010154/APP/2.9



DRAFT  
 NOT FOR CONSTRUCTION  
 FOR INFORMATION ONLY

Project No.: 60700987 Drawn: TG Checked: ES Approved: ES Date: 2025 02 28  
 Last saved by: 2025-04-27 Last Printed: 2025-04-27  
 Filename: \\AECOM\NET\COM\LS\EMENED\BURGH\UKED\DCS\PROJECTS\IEGE\60700987\_FOSSE\_GREEN\_ENERGY\_CAD\900\_CAD\_GIS\910\_CADD\20-SHEETS\LAYOUT\OTHER DRAWINGS\FGE-HEDGEROW PLAN V2.DWG

Project No.: 60700987 Drawn: TG Checked: ES Approved: ES Date: 2025 02 28  
 Last saved by: 2025-04-27 Last Printed: 2025-04-27  
 Filename: \\A:\AECOM\IT\COM\LS\EMENED\BURGH-UK\ED4\DCS\PROJECTS\IEGE\60700987\_FOSSE\_GREEN\_ENERGY\_CAD\900\_CAD\_GIS\010\_CADD\20 - SHEETS\LAYOUT\OTHER DRAWINGS\FGE - HEDGEROW PLAN V2.DWG



**PROJECT**

Fosse Green Energy

**CLIENT**

Fosse Green Energy Ltd

**CONSULTANT**

AECOM Limited

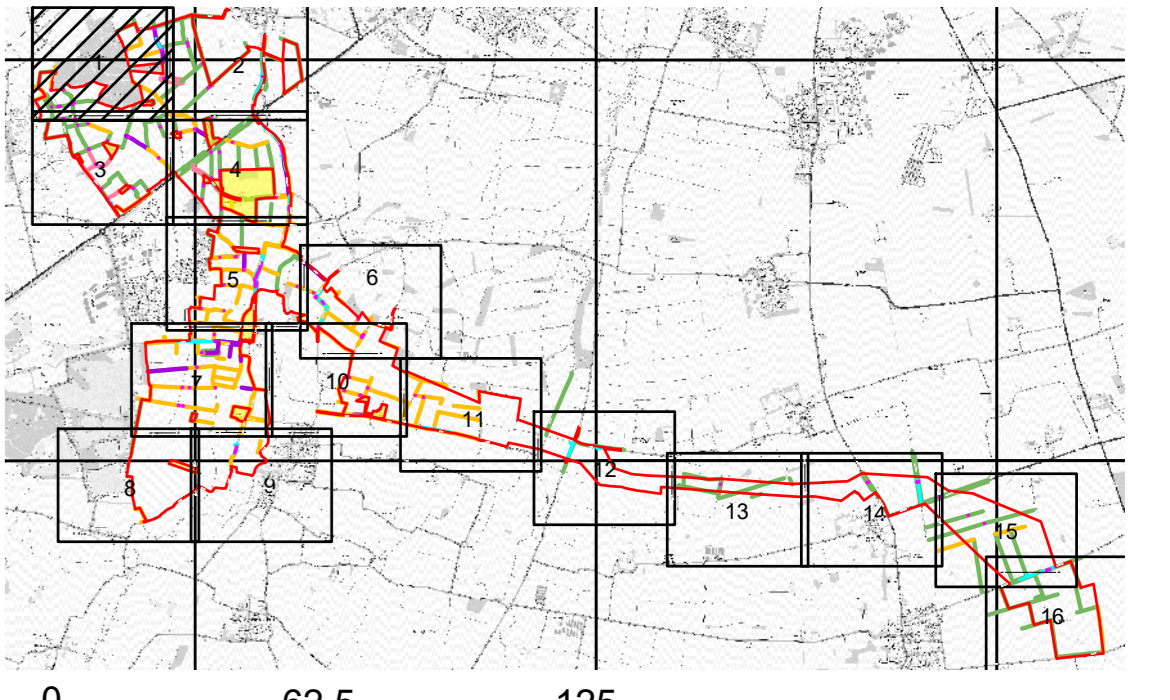
**LEGEND**

- DCO SITE BOUNDARY
- HEDGEROW
- IMPORTANT HISTORIC HEDGEROW
- ECOLOGICAL IMPORTANT HEDGEROW
- ECOLOGICAL IMPORTANT HEDGEROW AND IMPORTANT HISTORIC HEDGEROW
- PROPOSED HEDGEROW REMOVAL AREA
- LAND NOT INCLUDED IN THE DCO SITE BOUNDARY

**NOTES**

1. DRAWING IS FOR INDICATIVE PURPOSES ONLY
2. THIS DRAWING SHOULD BE READ IN CONJUNCTION WITH SCHEDULE 12 OF THE DRAFT DCO [EN010154/APP/3.1] WHICH LISTS THE HEDGEROW REMOVALS.
3. INDICATIVE LOCATION OF AREAS OF HEDGEROW TO BE REMOVED SHOWN ON PLAN. NOTE THAT THE PRECISE LOCATION WILL BE IDENTIFIED AS PART OF DETAILED DESIGN APPROVAL AND WILL BE UP TO THE MAXIMUM AMOUNT SET OUT IN SCHEDULE 12 OF THE DRAFT DCO [EN010154/APP/3.1].
4. HEDGEROWS REMOVED IN ACCORDANCE WITH THE MAXIMUM VEGETATION REMOVAL PLAN (FIGURE 3-17 OF THE ENVIRONMENTAL STATEMENT [EN010154/APP/6.2]) AND THE FRAMEWORK LANDSCAPE AND ECOLOGY MANAGEMENT PLAN [EN010154/APP/7.15].
5. WITH REFERENCE TO THE 'PROPOSED HEDGEROW MANAGEMENT AREAS', REFER TO THE TREE PROTECTION PLAN (TPP) (SEE APPENDIX 10-H: ARBORICULTURAL IMPACT ASSESSMENT OF THE ENVIRONMENTAL STATEMENT [EN010154/APP/6.3]) WHICH SETS OUT TREES, TREE GROUPS, HEDGES AND WOODLANDS TO BE REMOVED OR REMOVED IN PART.
6. NOTE, THE PROPOSED HEDGEROW REMOVAL AND MANAGEMENT AREAS INCLUDE TREES AND OTHER VEGETATION WITHIN HEDGEROW HABITAT, AS RELEVANT. REFER TO THE TREE PROTECTION PLAN (TPP) (SEE APPENDIX 10-H ARBORICULTURAL IMPACT ASSESSMENT OF THE ENVIRONMENTAL STATEMENT [EN010154/APP/6.3]) WHICH SETS OUT THE TREES, TREE GROUPS AND WOODLANDS TO BE REMOVED OR REMOVED IN PART.

**SHEET PLAN**



1:2500

**LEGISLATION**

Regulation 5(2)(o) Infrastructure Planning (Applications: Prescribed Forms and Procedure) Regulations 2009.

**ISSUE PURPOSE**

Change Notification

**FIGURE TITLE**

Hedgerow Plan

**FIGURE NUMBER**

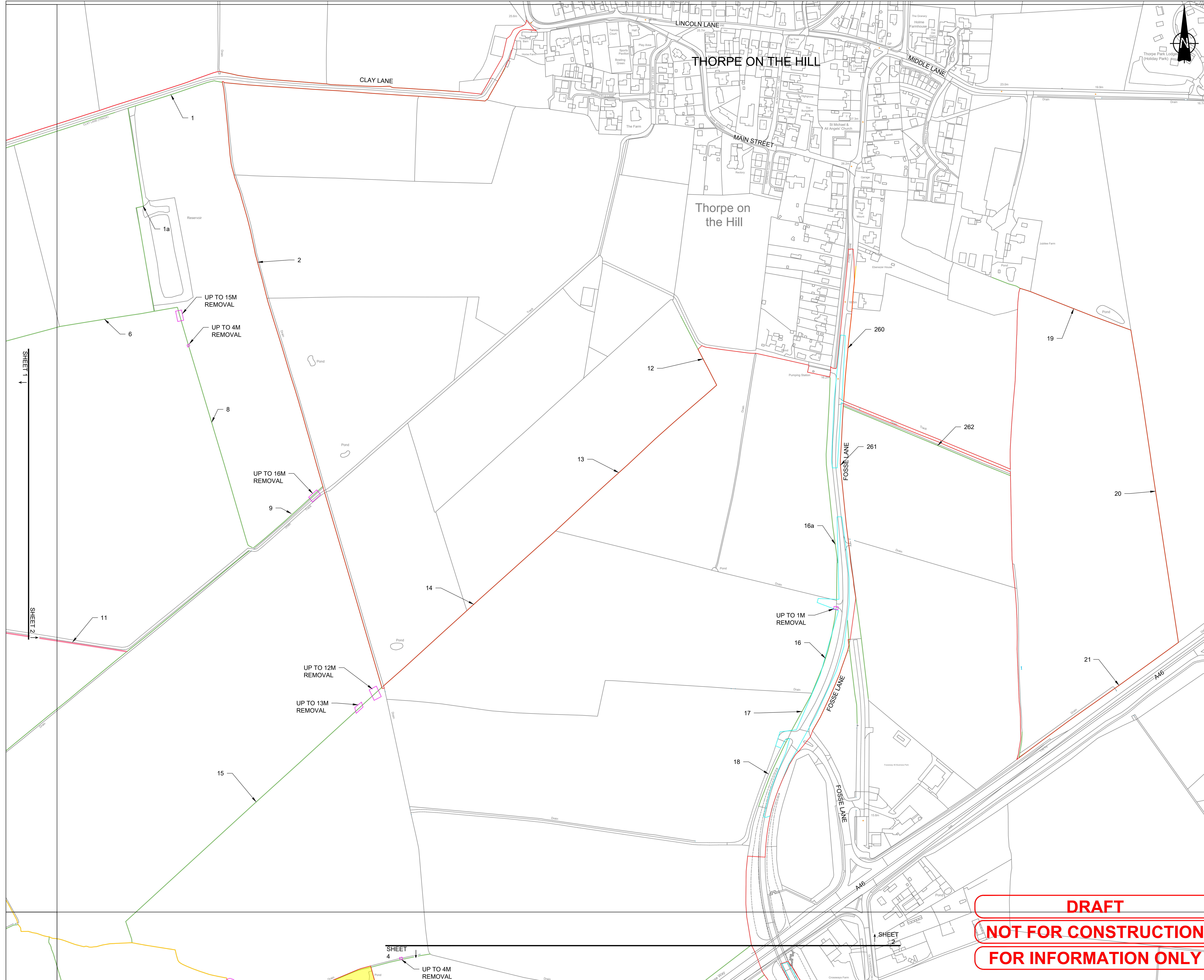
Figure 2.9 (Sheet 1 of 16)

**DOCUMENT REFERENCE**

EN010154/APP/2.9

DRAFT  
NOT FOR CONSTRUCTION  
FOR INFORMATION ONLY

Project No.: 60700987 Drawn: TG Checked: ES Approved: ES Date: 2025 02 28  
 Last saved by: 2025 04 27 Last Plotted: 2025 04 27  
 Filename: \\A:\AECOM\NET\COM\LS\EMENED\BURGH\UKED\4\DCS\PROJECTS\IEGE\60700987\_FOSSE\_GREEN\_ENERGY\_CAD\900\_CAD\_GIS\010\_CADD\20 - SHEETS\LAYOUT\OTHER DRAWINGS\FGE - HEDGEROW PLAN V2.DWG



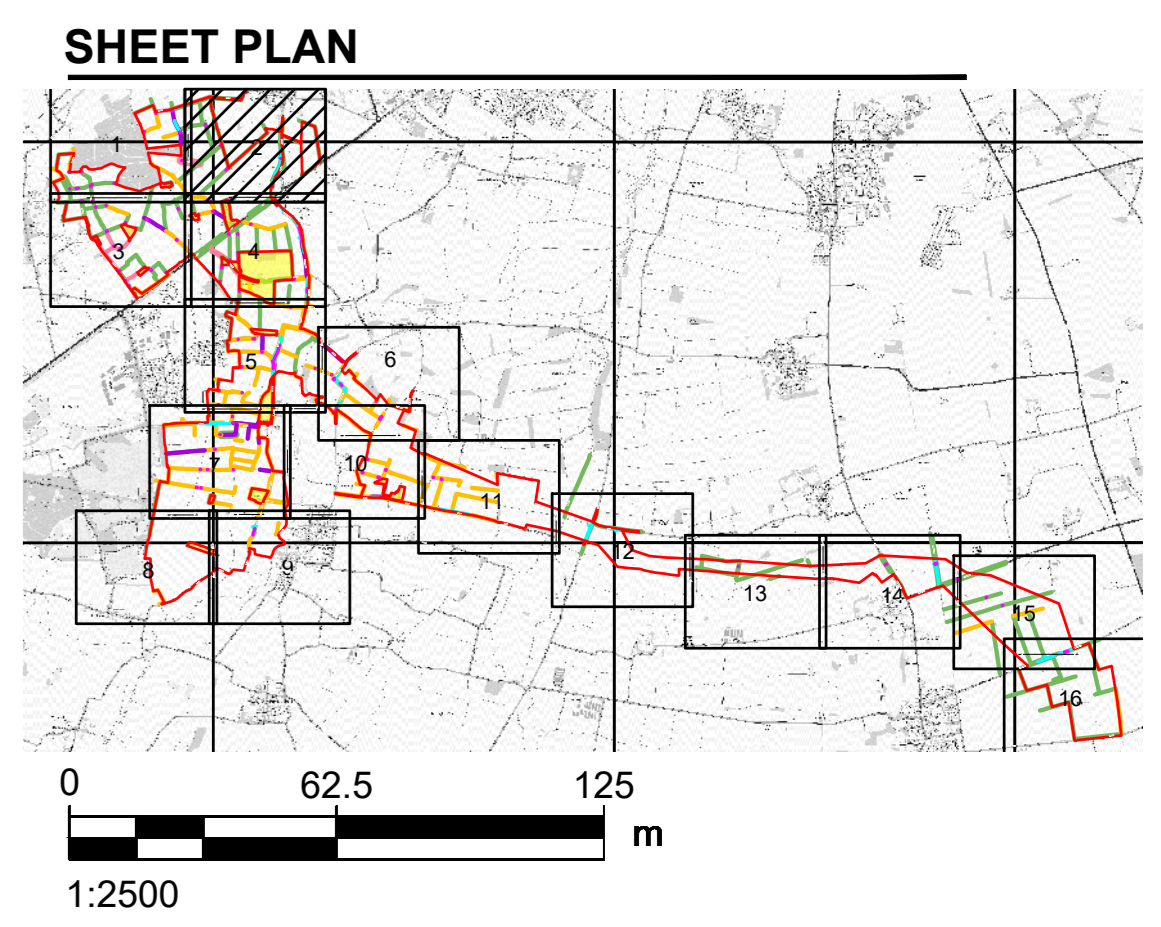
**PROJECT**  
 Fosse Green Energy

**CLIENT**  
 Fosse Green Energy Ltd

**CONSULTANT**  
 AECOM Limited

- LEGEND**
- DCO SITE BOUNDARY
  - HEDGEROW
  - IMPORTANT HISTORIC HEDGEROW
  - ECOLOGICAL IMPORTANT HEDGEROW
  - ECOLOGICAL IMPORTANT HEDGEROW AND IMPORTANT HISTORIC HEDGEROW
  - PROPOSED HEDGEROW REMOVAL AREA
  - PROPOSED HEDGEROW MANAGEMENT AREA
  - LAND NOT INCLUDED IN THE DCO SITE BOUNDARY

- NOTES**
1. DRAWING IS FOR INDICATIVE PURPOSES ONLY
  2. THIS DRAWING SHOULD BE READ IN CONJUNCTION WITH SCHEDULE 12 OF THE DRAFT DCO [EN010154/APP/3.1] WHICH LISTS THE HEDGEROW REMOVALS.
  3. INDICATIVE LOCATION OF AREAS OF HEDGEROW TO BE REMOVED SHOWN ON PLAN. NOTE THAT THE PRECISE LOCATION WILL BE IDENTIFIED AS PART OF DETAILED DESIGN APPROVAL AND WILL BE UP TO THE MAXIMUM AMOUNT SET OUT IN SCHEDULE 12 OF THE DRAFT DCO [EN010154/APP/3.1].
  4. HEDGEROWS REMOVED IN ACCORDANCE WITH THE MAXIMUM VEGETATION REMOVAL PLAN (FIGURE 3-17 OF THE ENVIRONMENTAL STATEMENT [EN010154/APP/6.2]) AND THE FRAMEWORK LANDSCAPE AND ECOLOGY MANAGEMENT PLAN [EN010154/APP/7.15].
  5. WITH REFERENCE TO THE 'PROPOSED HEDGEROW MANAGEMENT AREAS', REFER TO THE TREE PROTECTION PLAN (TPP) (SEE APPENDIX 10-H: ARBORICULTURAL IMPACT ASSESSMENT OF THE ENVIRONMENTAL STATEMENT [EN010154/APP/6.3]) WHICH SETS OUT TREES, TREE GROUPS, HEDGES AND WOODLANDS TO BE REMOVED OR REMOVED IN PART.
  6. NOTE, THE PROPOSED HEDGEROW REMOVAL AND MANAGEMENT AREAS INCLUDE TREES AND OTHER VEGETATION WITHIN HEDGEROW HABITAT, AS RELEVANT. REFER TO THE TREE PROTECTION PLAN (TPP) (SEE APPENDIX 10-H ARBORICULTURAL IMPACT ASSESSMENT OF THE ENVIRONMENTAL STATEMENT [EN010154/APP/6.3]) WHICH SETS OUT THE TREES, TREE GROUPS AND WOODLANDS TO BE REMOVED OR REMOVED IN PART.



**LEGISLATION**  
 Regulation 5(2)(o) Infrastructure Planning (Applications: Prescribed Forms and Procedure) Regulations 2009.

**ISSUE PURPOSE**  
 Deadline 5 Submission

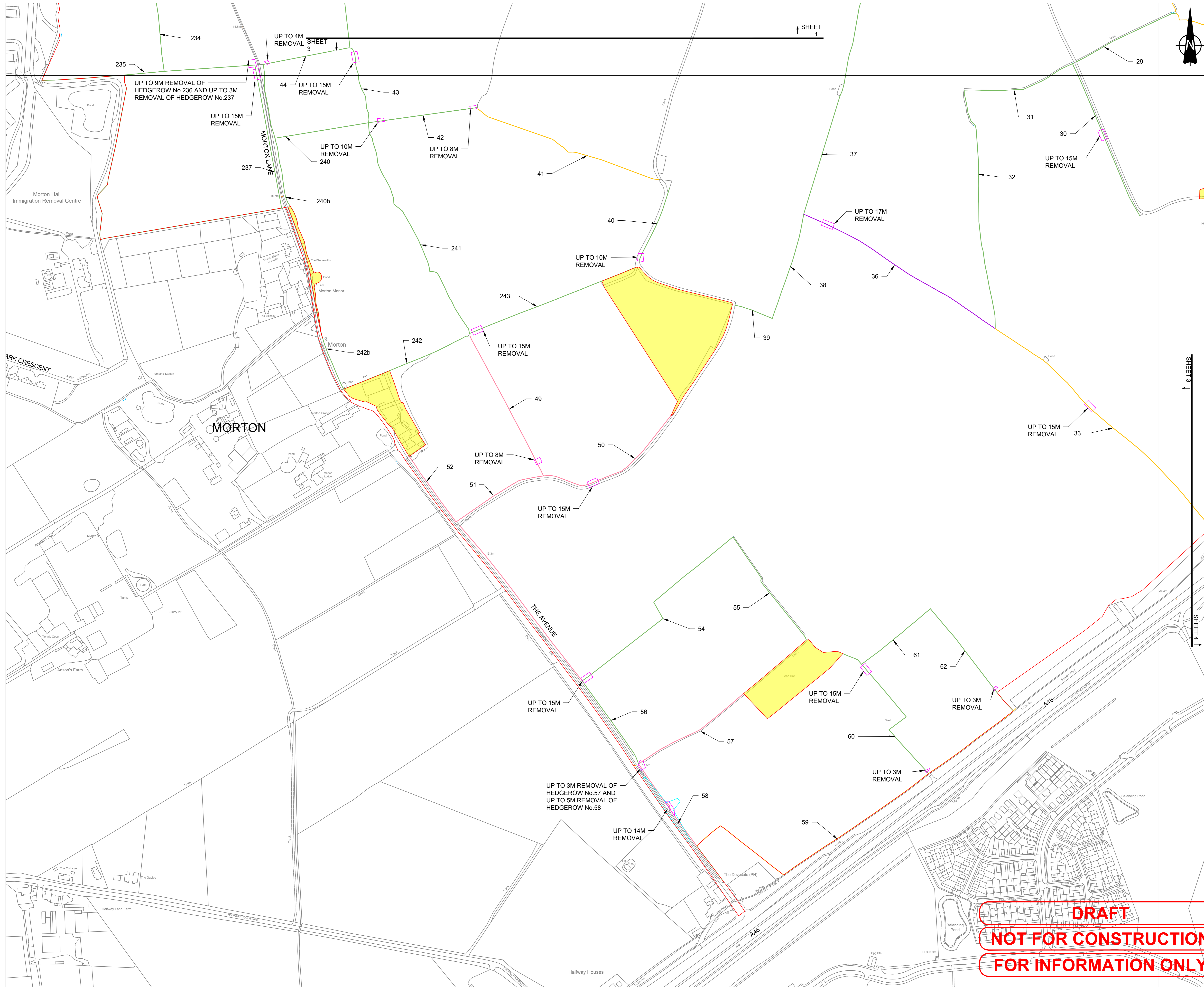
**FIGURE TITLE**  
 Hedgerow Plan

**FIGURE NUMBER**      **REV.**  
 Figure 2.9 (Sheet 2 of 16)      04

**DOCUMENT REFERENCE**  
 EN010154/APP/2.9

**DRAFT**  
**NOT FOR CONSTRUCTION**  
**FOR INFORMATION ONLY**

Project No.: 60700987 Drawn: TG Checked: ES Approved: ES Date: 2025 02 28  
Last saved by: 2025 04 27 Last Printed: 2025 04 27  
Filename: \\A:\AECOM\NET\COM\LS\EMENED\BURGH\UKED4\DCS\PROJECTS\IEGE60700987\_FOSSE\_GREEN\_ENERGY\_CAD\900\_CAD\_GIS\010\_CADD\20 - SHEETS\LAYOUT\OTHER DRAWINGS\FGE - HEDGEROW PLAN V2.DWG



PROJECT

Fosse Green Energy

CLIENT

Fosse Green Energy Ltd

CONSULTANT

AECOM Limited

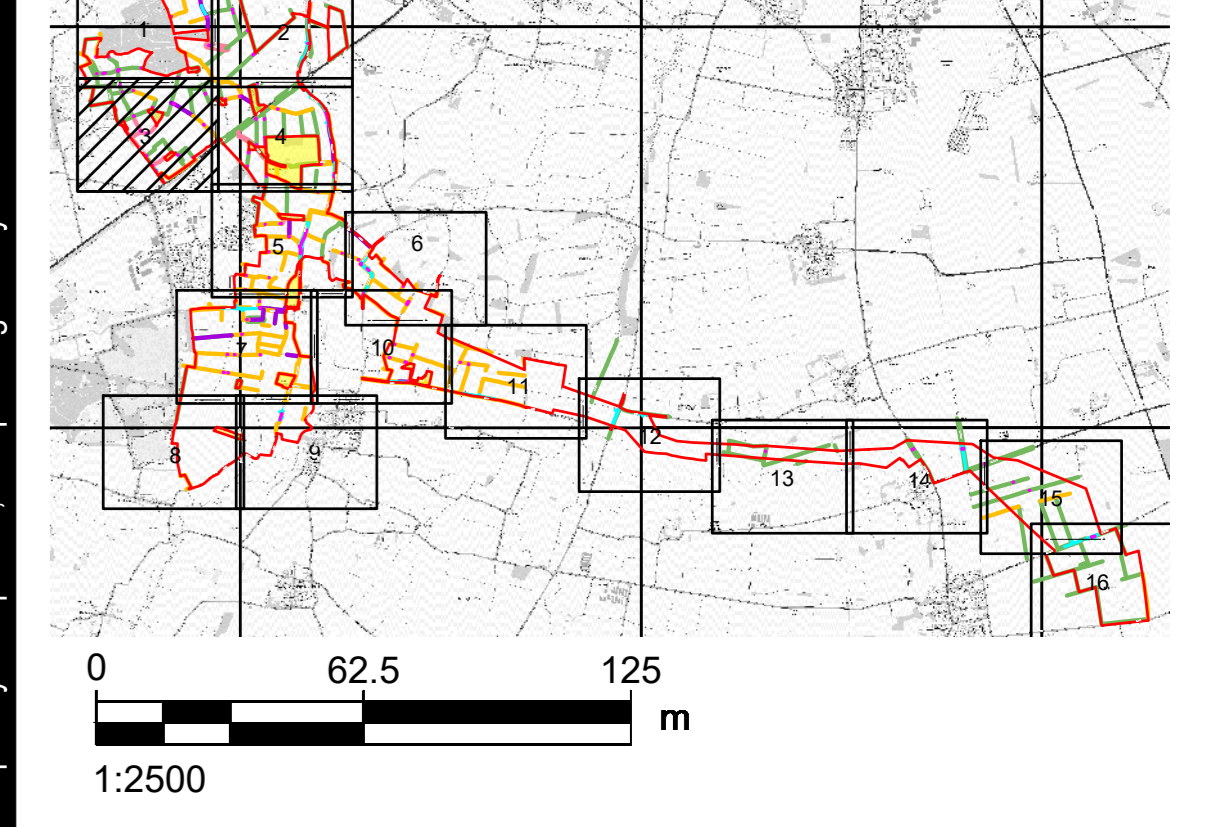
LEGEND

- DCO SITE BOUNDARY
- HEDGEROW
- IMPORTANT HISTORIC HEDGEROW
- ECOLOGICAL IMPORTANT HEDGEROW
- ECOLOGICAL IMPORTANT HEDGEROW AND IMPORTANT HISTORIC HEDGEROW
- PROPOSED HEDGEROW REMOVAL AREA
- PROPOSED HEDGEROW MANAGEMENT AREA
- LAND NOT INCLUDED IN THE DCO SITE BOUNDARY

NOTES

- DRAWING IS FOR INDICATIVE PURPOSES ONLY
- THIS DRAWING SHOULD BE READ IN CONJUNCTION WITH SCHEDULE 12 OF THE DRAFT DCO [EN010154/APP/3.1] WHICH LISTS THE HEDGEROW REMOVALS.
- INDICATIVE LOCATION OF AREAS OF HEDGEROW TO BE REMOVED SHOWN ON PLAN. NOTE THAT THE PRECISE LOCATION WILL BE IDENTIFIED AS PART OF DETAILED DESIGN APPROVAL AND WILL BE UP TO THE MAXIMUM AMOUNT SET OUT IN SCHEDULE 12 OF THE DRAFT DCO [EN010154/APP/3.1].
- HEDGEROWS REMOVED IN ACCORDANCE WITH THE MAXIMUM VEGETATION REMOVAL PLAN (FIGURE 3-17 OF THE ENVIRONMENTAL STATEMENT [EN010154/APP/6.2]) AND THE FRAMEWORK LANDSCAPE AND ECOLOGY MANAGEMENT PLAN [EN010154/APP/7.15].
- WITH REFERENCE TO THE 'PROPOSED HEDGEROW MANAGEMENT AREAS', REFER TO THE TREE PROTECTION PLAN (TPP) (SEE APPENDIX 10-H: ARBORICULTURAL IMPACT ASSESSMENT OF THE ENVIRONMENTAL STATEMENT [EN010154/APP/6.3]) WHICH SETS OUT TREES, TREE GROUPS, HEDGES AND WOODLANDS TO BE REMOVED OR REMOVED IN PART.
- NOTE, THE PROPOSED HEDGEROW REMOVAL AND MANAGEMENT AREAS INCLUDE TREES AND OTHER VEGETATION WITHIN HEDGEROW HABITAT, AS RELEVANT. REFER TO THE TREE PROTECTION PLAN (TPP) (SEE APPENDIX 10-H ARBORICULTURAL IMPACT ASSESSMENT OF THE ENVIRONMENTAL STATEMENT [EN010154/APP/6.3]) WHICH SETS OUT THE TREES, TREE GROUPS AND WOODLANDS TO BE REMOVED OR REMOVED IN PART.

SHEET PLAN



LEGISLATION

Regulation 5(2)(o) Infrastructure Planning (Applications: Prescribed Forms and Procedure) Regulations 2009.

ISSUE PURPOSE

Change Notification

FIGURE TITLE

Hedgerow Plan

FIGURE NUMBER REV.

Figure 2.9 (Sheet 3 of 16) 04

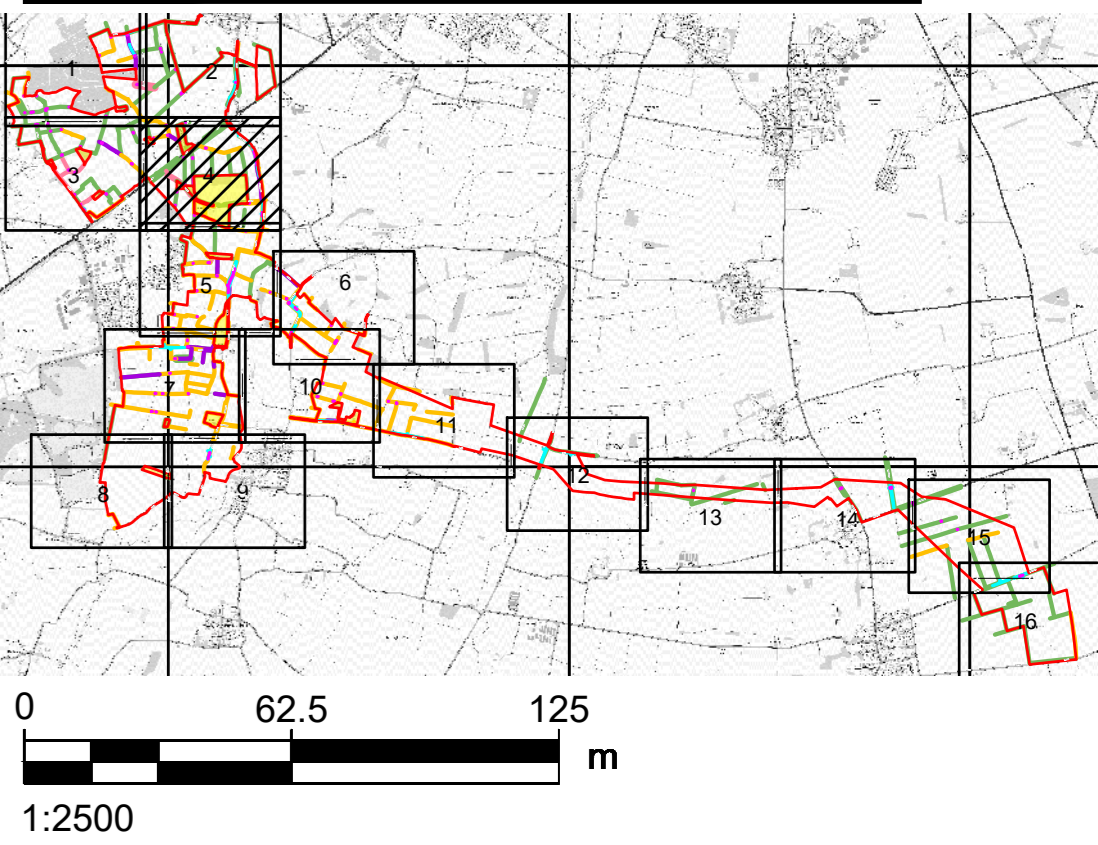
DOCUMENT REFERENCE

EN010154/APP/2.9

**DRAFT**  
**NOT FOR CONSTRUCTION**  
**FOR INFORMATION ONLY**

- DCO SITE BOUNDARY
- HEDGEROW
- IMPORTANT HISTORIC HEDGEROW
- ECOLOGICAL IMPORTANT HEDGEROW
- ECOLOGICAL IMPORTANT HEDGEROW AND IMPORTANT HISTORIC HEDGEROW
- PROPOSED HEDGEROW REMOVAL AREA
- PROPOSED HEDGEROW MANAGEMENT AREA
- LAND NOT INCLUDED IN THE DCO SITE BOUNDARY

1. DRAWING IS FOR INDICATIVE PURPOSES ONLY
2. THIS DRAWING SHOULD BE READ IN CONJUNCTION WITH SCHEDULE 12 OF THE DRAFT DCO [EN010154/APP/3.1] WHICH LISTS THE HEDGEROW REMOVALS.
3. INDICATIVE LOCATION OF AREAS OF HEDGEROW TO BE REMOVED SHOWN ON PLAN. NOTE THAT THE PRECISE LOCATION WILL BE IDENTIFIED AS PART OF DETAILED DESIGN APPROVAL AND WILL BE UP TO THE MAXIMUM AMOUNT SET OUT IN SCHEDULE 12 OF THE DRAFT DCO [EN010154/APP/3.1].
4. HEDGEROWS REMOVED IN ACCORDANCE WITH THE MAXIMUM VEGETATION REMOVAL PLAN (FIGURE 3-17 OF THE ENVIRONMENTAL STATEMENT [EN010154/APP/6.2]) AND THE FRAMEWORK LANDSCAPE AND ECOLOGY MANAGEMENT PLAN [EN010154/APP/7.15].
5. WITH REFERENCE TO THE 'PROPOSED HEDGEROW MANAGEMENT AREAS', REFER TO THE TREE PROTECTION PLAN (TPP) (SEE APPENDIX 10-H: ARBORICULTURAL IMPACT ASSESSMENT OF THE ENVIRONMENTAL STATEMENT [EN010154/APP/6.3]) WHICH SETS OUT TREES, TREE GROUPS, HEDGES AND WOODLANDS TO BE REMOVED OR REMOVED IN PART.
6. NOTE, THE PROPOSED HEDGEROW REMOVAL AND MANAGEMENT AREAS INCLUDE TREES AND OTHER VEGETATION WITHIN HEDGEROW HABITAT, AS RELEVANT. REFER TO THE TREE PROTECTION PLAN (TPP) (SEE APPENDIX 10-H ARBORICULTURAL IMPACT ASSESSMENT OF THE ENVIRONMENTAL STATEMENT [EN010154/APP/6.3]) WHICH SETS OUT THE TREES, TREE GROUPS AND WOODLANDS TO BE REMOVED OR REMOVED IN PART.



Regulation 5(2)(o) Infrastructure Planning (Applications: Prescribed Forms and Procedure) Regulations 2009.

Change Notification

Hedgerow Plan

Figure 2.9 (Sheet 4 of 16)

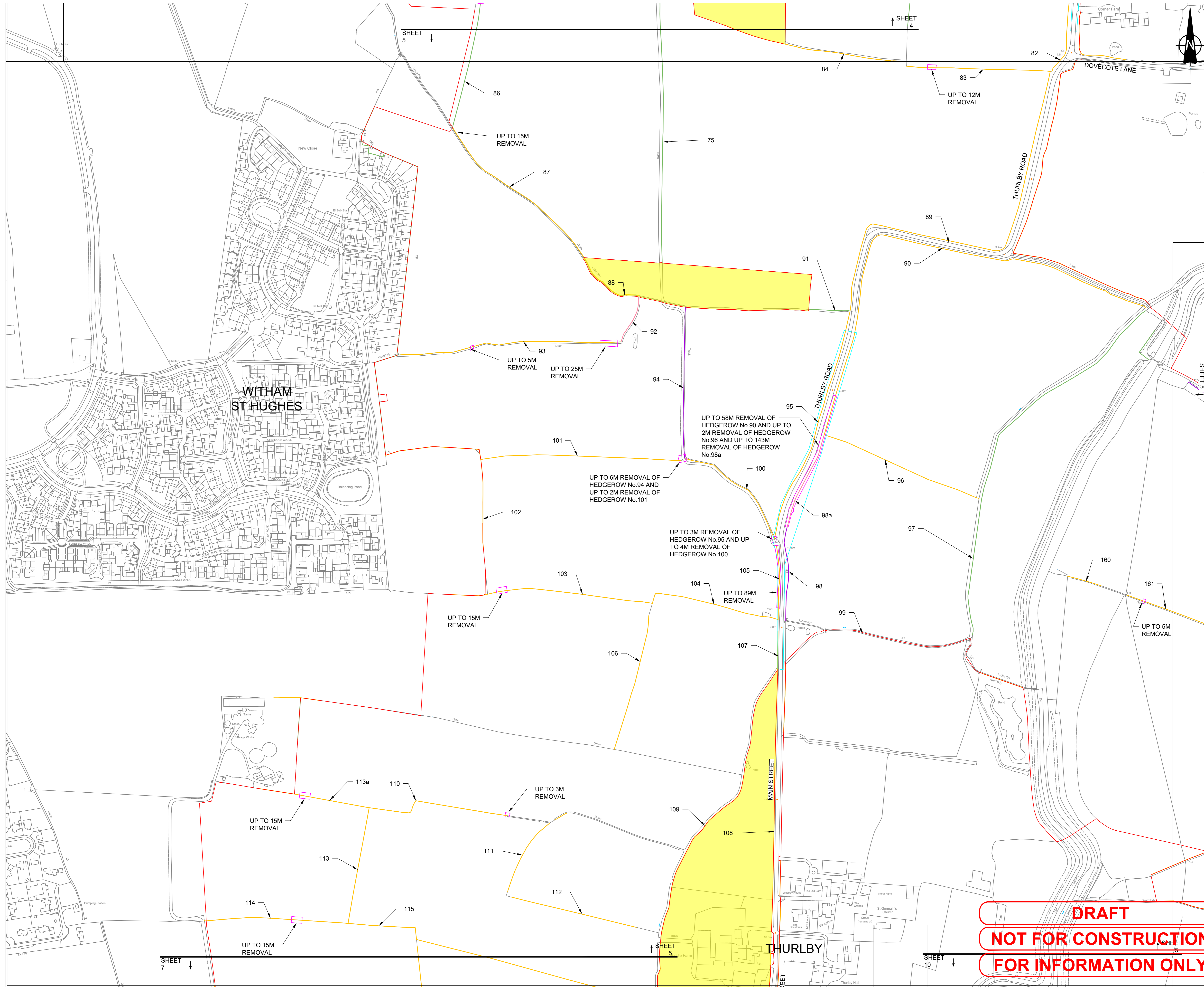
EN010154/APP/2.9

04

DRAFT  
NOT FOR CONSTRUCTION  
FOR INFORMATION ONLY

Project No.: 60700987 Drawn: TG Checked: ES Approved: ES Date: 2025 02 28  
 Last saved by: 2025-04-27 14:27:00 Last Printed: 2025-04-27 14:27:00  
 Filename: \\A:\AECOM\IT\COM\IT\SEM\EN\BURGH\UKED\DCS\PROJECTS\IEGE\60700987\_FOSSE\_GREEN\_ENERGY\_CAD\900\_CAD\_GIS\910\_CADD\20 - SHEETS\LAYOUT\OTHER DRAWINGS\FGE - HEDGEROW PLAN V2.DWG

Project No.: 60700987 Drawn: TG Checked: ES Approved: ES Date: 2025 02 28  
Last saved by: 2025 04 27 Last Plotted: 2025 04 27  
Filename: I:\AECOM\T.COM\I\SEM\EDINBURGH\UKED4\DCS\PROJECTS\IEGE60700987\_FOSSE\_GREEN\_ENERGY\_CAD\900\_CAD\_GIS\910\_CADD20 - SHEETS\LAYOUT\OTHER DRAWINGS\FGE - HEDGEROW PLAN V2.DWG



**PROJECT**

Fosse Green Energy

**CLIENT**

Fosse Green Energy Ltd

**CONSULTANT**

AECOM Limited

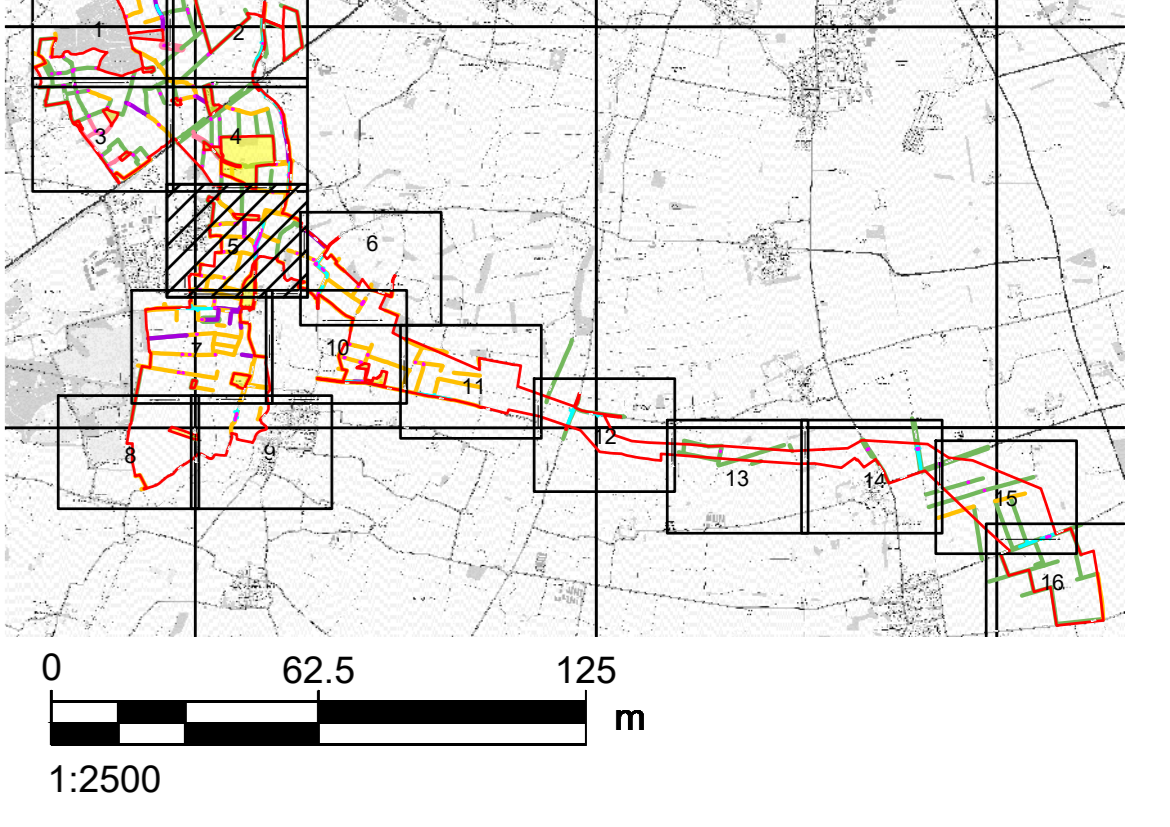
**LEGEND**

- DCO SITE BOUNDARY
- HEDGEROW
- IMPORTANT HISTORIC HEDGEROW
- ECOLOGICAL IMPORTANT HEDGEROW
- ECOLOGICAL IMPORTANT HEDGEROW AND IMPORTANT HISTORIC HEDGEROW
- PROPOSED HEDGEROW REMOVAL AREA
- PROPOSED HEDGEROW MANAGEMENT AREA
- LAND NOT INCLUDED IN THE DCO SITE BOUNDARY

**NOTES**

1. DRAWING IS FOR INDICATIVE PURPOSES ONLY
2. THIS DRAWING SHOULD BE READ IN CONJUNCTION WITH SCHEDULE 12 OF THE DRAFT DCO [EN010154/APP/3.1] WHICH LISTS THE HEDGEROW REMOVALS.
3. INDICATIVE LOCATION OF AREAS OF HEDGEROW TO BE REMOVED SHOWN ON PLAN. NOTE THAT THE PRECISE LOCATION WILL BE IDENTIFIED AS PART OF DETAILED DESIGN APPROVAL AND WILL BE UP TO THE MAXIMUM AMOUNT SET OUT IN SCHEDULE 12 OF THE DRAFT DCO [EN010154/APP/3.1].
4. HEDGEROWS REMOVED IN ACCORDANCE WITH THE MAXIMUM VEGETATION REMOVAL PLAN (FIGURE 3-17 OF THE ENVIRONMENTAL STATEMENT [EN010154/APP/6.2]) AND THE FRAMEWORK LANDSCAPE AND ECOLOGY MANAGEMENT PLAN [EN010154/APP/7.15].
5. WITH REFERENCE TO THE 'PROPOSED HEDGEROW MANAGEMENT AREAS', REFER TO THE TREE PROTECTION PLAN (TPP) (SEE APPENDIX 10-H: ARBORICULTURAL IMPACT ASSESSMENT OF THE ENVIRONMENTAL STATEMENT [EN010154/APP/6.3]) WHICH SETS OUT TREES, TREE GROUPS, HEDGES AND WOODLANDS TO BE REMOVED OR REMOVED IN PART.
6. NOTE, THE PROPOSED HEDGEROW REMOVAL AND MANAGEMENT AREAS INCLUDE TREES AND OTHER VEGETATION WITHIN HEDGEROW HABITAT, AS RELEVANT. REFER TO THE TREE PROTECTION PLAN (TPP) (SEE APPENDIX 10-H: ARBORICULTURAL IMPACT ASSESSMENT OF THE ENVIRONMENTAL STATEMENT [EN010154/APP/6.3]) WHICH SETS OUT THE TREES, TREE GROUPS AND WOODLANDS TO BE REMOVED OR REMOVED IN PART.

**SHEET PLAN**



**LEGISLATION**

Regulation 5(2)(o) Infrastructure Planning (Applications: Prescribed Forms and Procedure) Regulations 2009.

**ISSUE PURPOSE**

Change Notification

**FIGURE TITLE**

Hedgerow Plan

**FIGURE NUMBER**

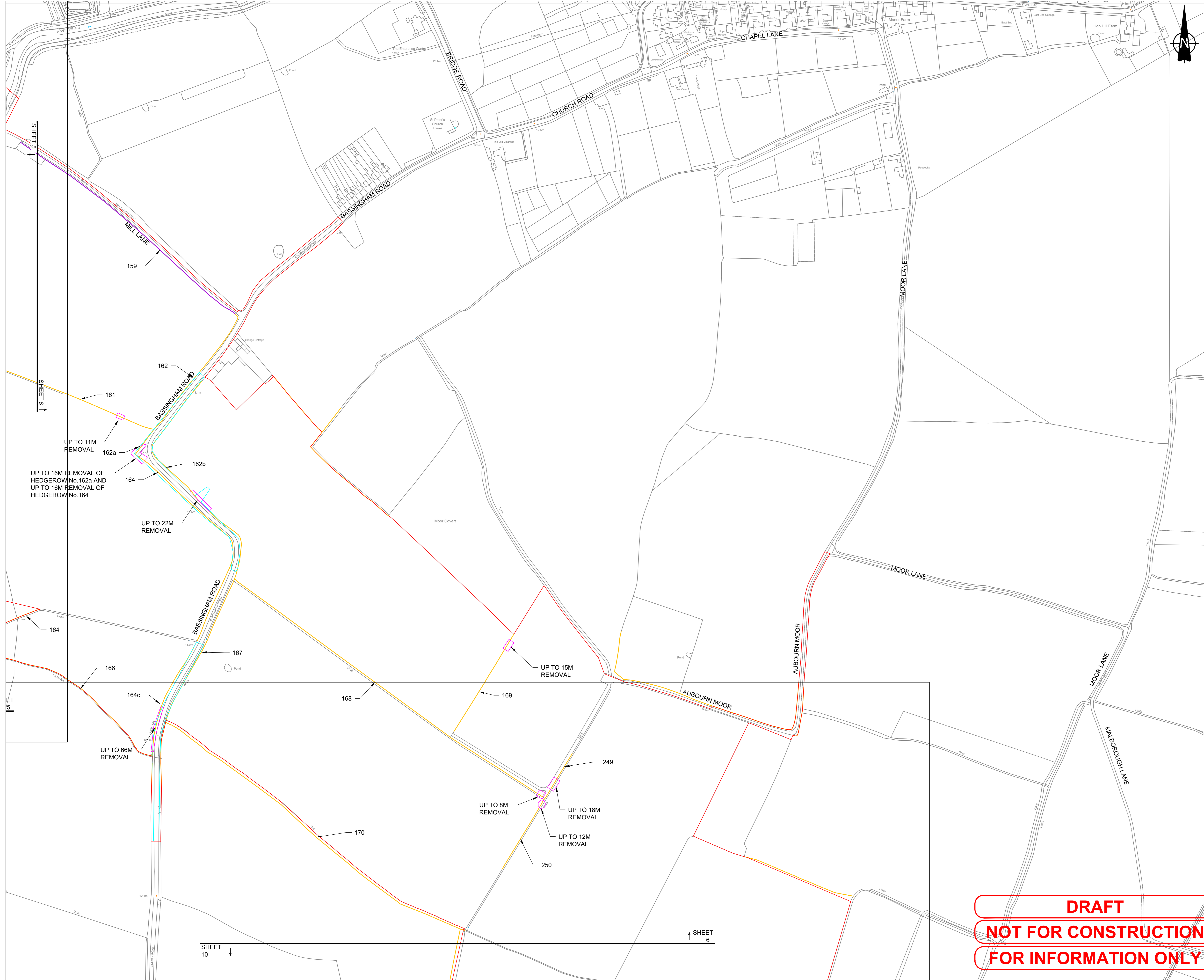
Figure 2.9 (Sheet 5 of 16)

**DOCUMENT REFERENCE**

EN010154/APP/2.9

**DRAFT**  
**NOT FOR CONSTRUCTION**  
**FOR INFORMATION ONLY**

Project No.: 60700987 Drawn: TG Checked: ES Approved: ES Date: 2025 02 28  
 Last saved by: 2025-04-27 Last Printed: 2025-04-27  
 Filename: \\A:\AECOM\NET\COM\LS\EMENED\BURGH\UKED4\DCS\PROJECTS\IEGE\60700987\_FOSSE\_GREEN\_ENERGY\_CAD\900\_CAD\_GIS\010\_CADD\20 - SHEETS\LAYOUT\OTHER DRAWINGS\FGE - HEDGEROW PLAN V2.DWG



**PROJECT**

Fosse Green Energy

**CLIENT**

Fosse Green Energy Ltd

**CONSULTANT**

AECOM Limited

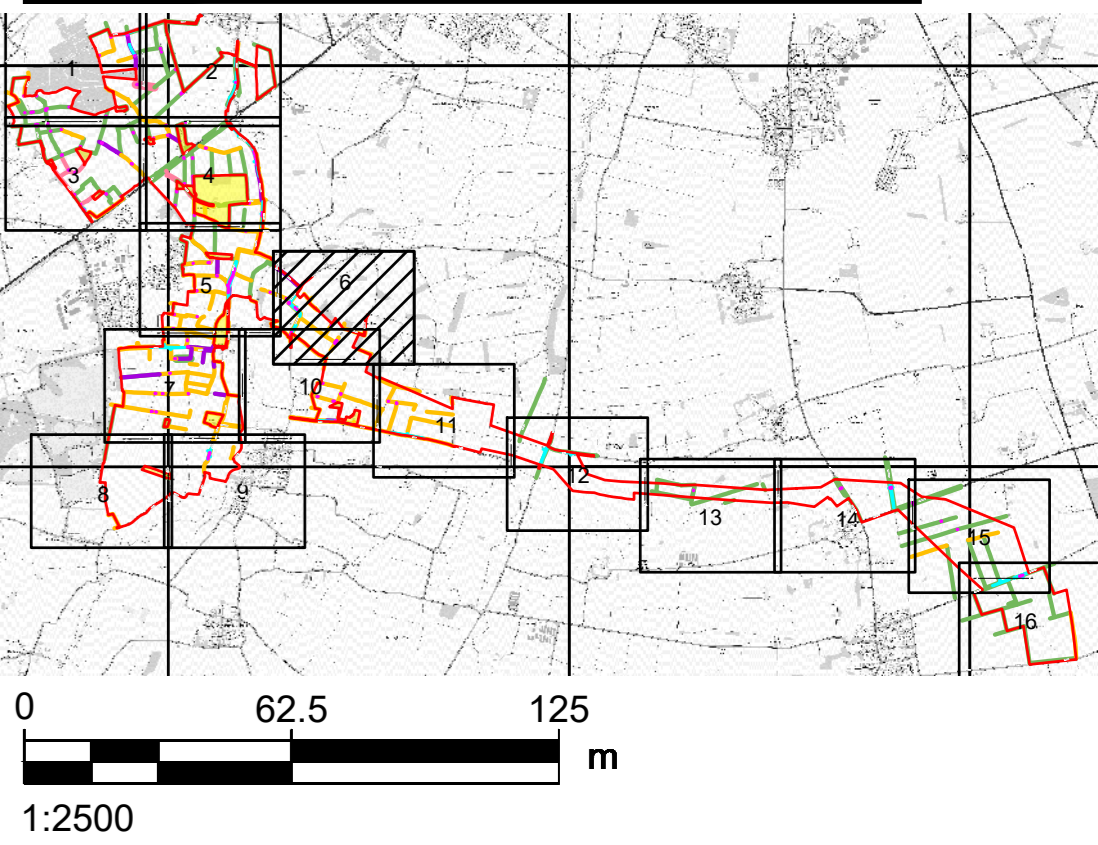
**LEGEND**

- DCO SITE BOUNDARY
- HEDGEROW
- IMPORTANT HISTORIC HEDGEROW
- ECOLOGICAL IMPORTANT HEDGEROW
- ECOLOGICAL IMPORTANT HEDGEROW AND IMPORTANT HISTORIC HEDGEROW
- PROPOSED HEDGEROW REMOVAL AREA
- PROPOSED HEDGEROW MANAGEMENT AREA
- LAND NOT INCLUDED IN THE DCO SITE BOUNDARY

**NOTES**

1. DRAWING IS FOR INDICATIVE PURPOSES ONLY
2. THIS DRAWING SHOULD BE READ IN CONJUNCTION WITH SCHEDULE 12 OF THE DRAFT DCO [EN010154/APP/3.1] WHICH LISTS THE HEDGEROW REMOVALS.
3. INDICATIVE LOCATION OF AREAS OF HEDGEROW TO BE REMOVED SHOWN ON PLAN. NOTE THAT THE PRECISE LOCATION WILL BE IDENTIFIED AS PART OF DETAILED DESIGN APPROVAL AND WILL BE UP TO THE MAXIMUM AMOUNT SET OUT IN SCHEDULE 12 OF THE DRAFT DCO [EN010154/APP/3.1].
4. HEDGEROWS REMOVED IN ACCORDANCE WITH THE MAXIMUM VEGETATION REMOVAL PLAN (FIGURE 3-17 OF THE ENVIRONMENTAL STATEMENT [EN010154/APP/6.2]) AND THE FRAMEWORK LANDSCAPE AND ECOLOGY MANAGEMENT PLAN [EN010154/APP/7.15].
5. WITH REFERENCE TO THE 'PROPOSED HEDGEROW MANAGEMENT AREAS', REFER TO THE TREE PROTECTION PLAN (TPP) (SEE APPENDIX 10-H: ARBORICULTURAL IMPACT ASSESSMENT OF THE ENVIRONMENTAL STATEMENT [EN010154/APP/6.3]) WHICH SETS OUT TREES, TREE GROUPS, HEDGES AND WOODLANDS TO BE REMOVED OR REMOVED IN PART.
6. NOTE, THE PROPOSED HEDGEROW REMOVAL AND MANAGEMENT AREAS INCLUDE TREES AND OTHER VEGETATION WITHIN HEDGEROW HABITAT, AS RELEVANT. REFER TO THE TREE PROTECTION PLAN (TPP) (SEE APPENDIX 10-H: ARBORICULTURAL IMPACT ASSESSMENT OF THE ENVIRONMENTAL STATEMENT [EN010154/APP/6.3]) WHICH SETS OUT THE TREES, TREE GROUPS AND WOODLANDS TO BE REMOVED OR REMOVED IN PART.

**SHEET PLAN**



**LEGISLATION**

Regulation 5(2)(o) Infrastructure Planning (Applications: Prescribed Forms and Procedure) Regulations 2009.

**ISSUE PURPOSE**

Change Notification

**FIGURE TITLE**

Hedgerow Plan

**FIGURE NUMBER**

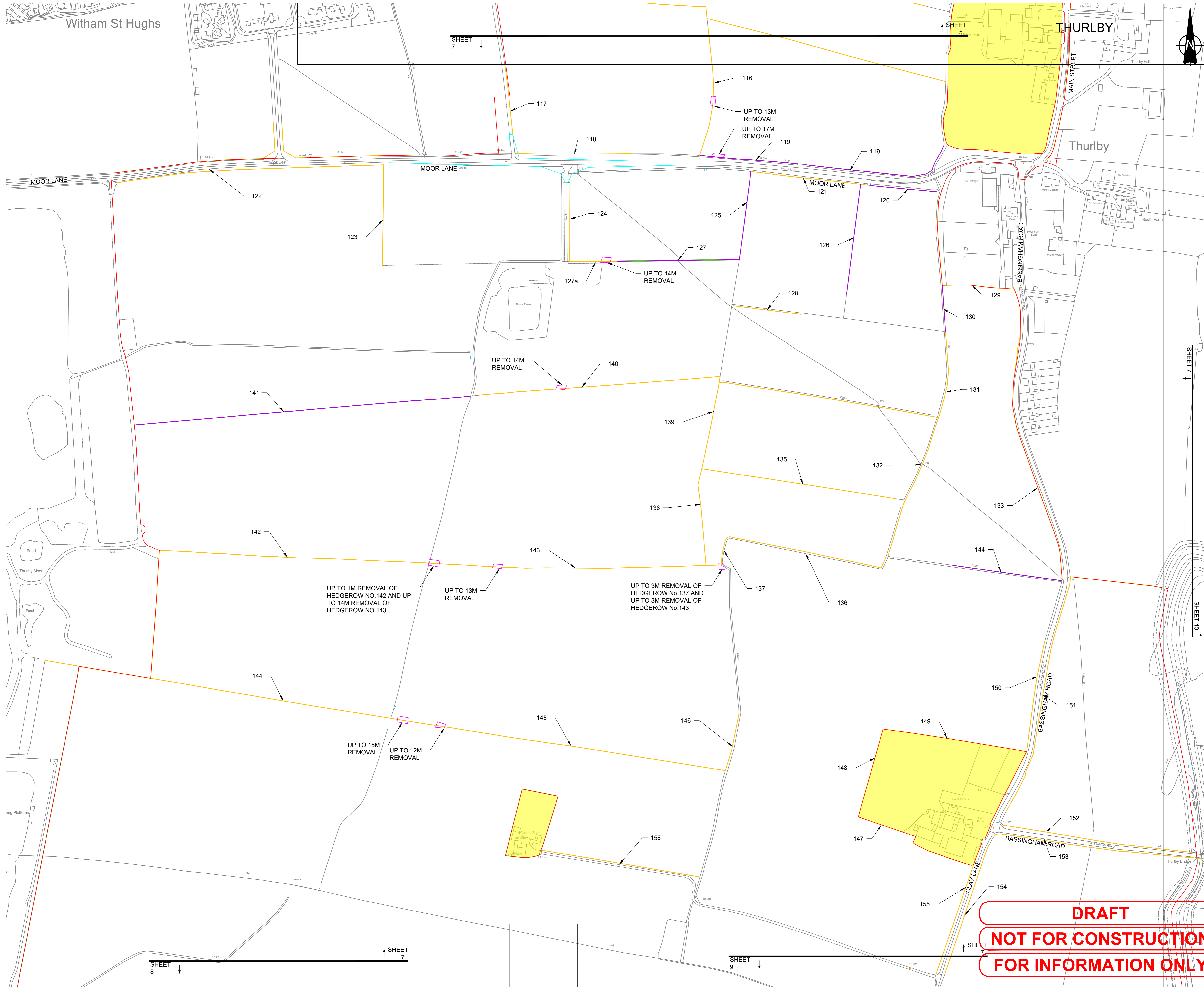
Figure 2.9 (Sheet 6 of 16)

**DOCUMENT REFERENCE**

EN010154/APP/2.9

DRAFT  
NOT FOR CONSTRUCTION  
FOR INFORMATION ONLY

Project No.: 60700987 Drawn: TG Checked: ES Approved: ES Date: 2025 02 28  
Last saved by: 2025-04-27 Last Plotted: 2025-04-27  
Filename: \\NA-AECOM\NET\COM\LS\EMED\BURGH-UKED\4\DCS\PROJECTS\IEGE\60700987\_FOSSE\_GREEN\_ENERGY\_CAD\900\_CAD\_GIS\910\_CADD\20 - SHEETS\LAYOUT\OTHER DRAWINGS\FGE - HEDGEROW PLAN V2.DWG



**PROJECT**

Fosse Green Energy

**CLIENT**

Fosse Green Energy Ltd

**CONSULTANT**

AECOM Limited

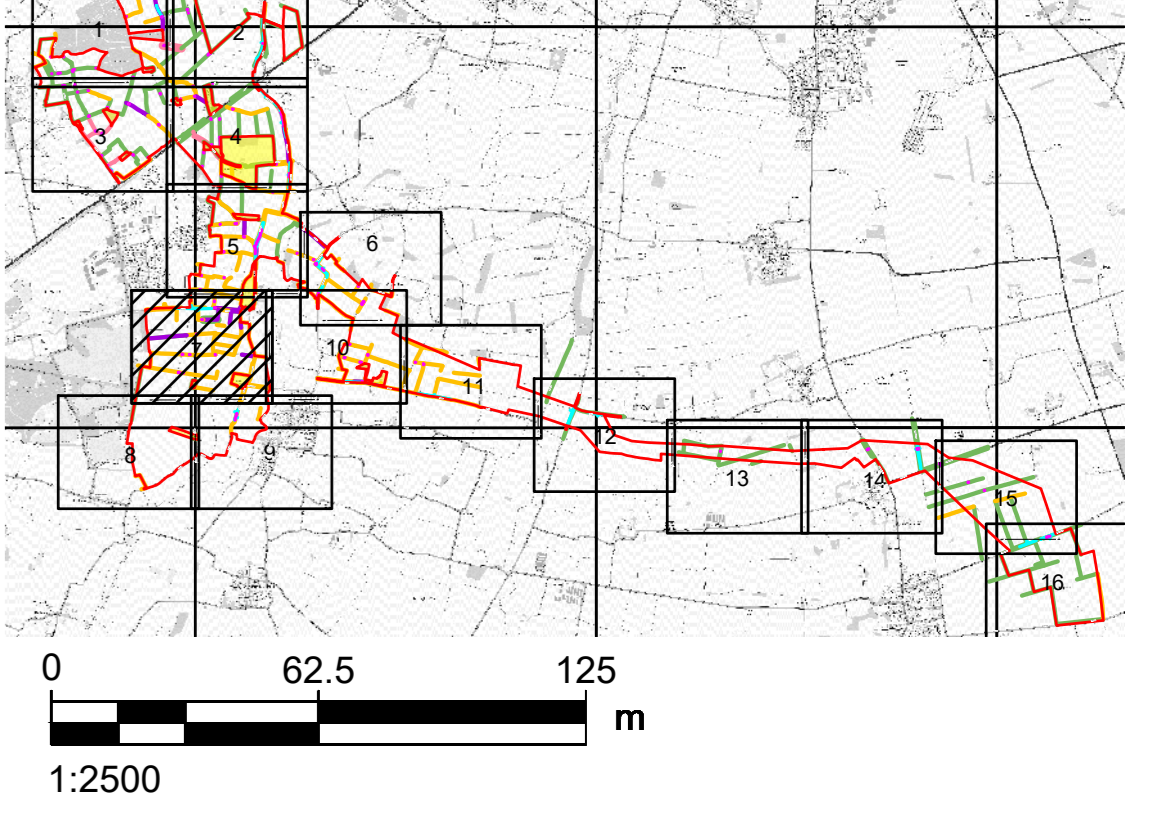
**LEGEND**

- DCO SITE BOUNDARY
- HEDGEROW
- IMPORTANT HISTORIC HEDGEROW
- ECOLOGICAL IMPORTANT HEDGEROW
- ECOLOGICAL IMPORTANT HEDGEROW AND IMPORTANT HISTORIC HEDGEROW
- PROPOSED HEDGEROW REMOVAL AREA
- PROPOSED HEDGEROW MANAGEMENT AREA
- LAND NOT INCLUDED IN THE DCO SITE BOUNDARY

**NOTES**

1. DRAWING IS FOR INDICATIVE PURPOSES ONLY
2. THIS DRAWING SHOULD BE READ IN CONJUNCTION WITH SCHEDULE 12 OF THE DRAFT DCO [EN010154/APP/3.1] WHICH LISTS THE HEDGEROW REMOVALS.
3. INDICATIVE LOCATION OF AREAS OF HEDGEROW TO BE REMOVED SHOWN ON PLAN. NOTE THAT THE PRECISE LOCATION WILL BE IDENTIFIED AS PART OF DETAILED DESIGN APPROVAL AND WILL BE UP TO THE MAXIMUM AMOUNT SET OUT IN SCHEDULE 12 OF THE DRAFT DCO [EN010154/APP/3.1].
4. HEDGEROWS REMOVED IN ACCORDANCE WITH THE MAXIMUM VEGETATION REMOVAL PLAN (FIGURE 3-17 OF THE ENVIRONMENTAL STATEMENT [EN010154/APP/6.2]) AND THE FRAMEWORK LANDSCAPE AND ECOLOGY MANAGEMENT PLAN [EN010154/APP/7.15].
5. WITH REFERENCE TO THE 'PROPOSED HEDGEROW MANAGEMENT AREAS', REFER TO THE TREE PROTECTION PLAN (TPP) (SEE APPENDIX 10-H: ARBORICULTURAL IMPACT ASSESSMENT OF THE ENVIRONMENTAL STATEMENT [EN010154/APP/6.3]) WHICH SETS OUT TREES, TREE GROUPS, HEDGES AND WOODLANDS TO BE REMOVED OR REMOVED IN PART.
6. NOTE, THE PROPOSED HEDGEROW REMOVAL AND MANAGEMENT AREAS INCLUDE TREES AND OTHER VEGETATION WITHIN HEDGEROW HABITAT, AS RELEVANT. REFER TO THE TREE PROTECTION PLAN (TPP) (SEE APPENDIX 10-H ARBORICULTURAL IMPACT ASSESSMENT OF THE ENVIRONMENTAL STATEMENT [EN010154/APP/6.3]) WHICH SETS OUT THE TREES, TREE GROUPS AND WOODLANDS TO BE REMOVED OR REMOVED IN PART.

**SHEET PLAN**



**LEGISLATION**

Regulation 5(2)(o) Infrastructure Planning (Applications: Prescribed Forms and Procedure) Regulations 2009.

**ISSUE PURPOSE**

Change Notification

**FIGURE TITLE**

Hedgerow Plan

**FIGURE NUMBER**

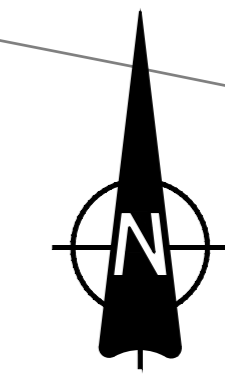
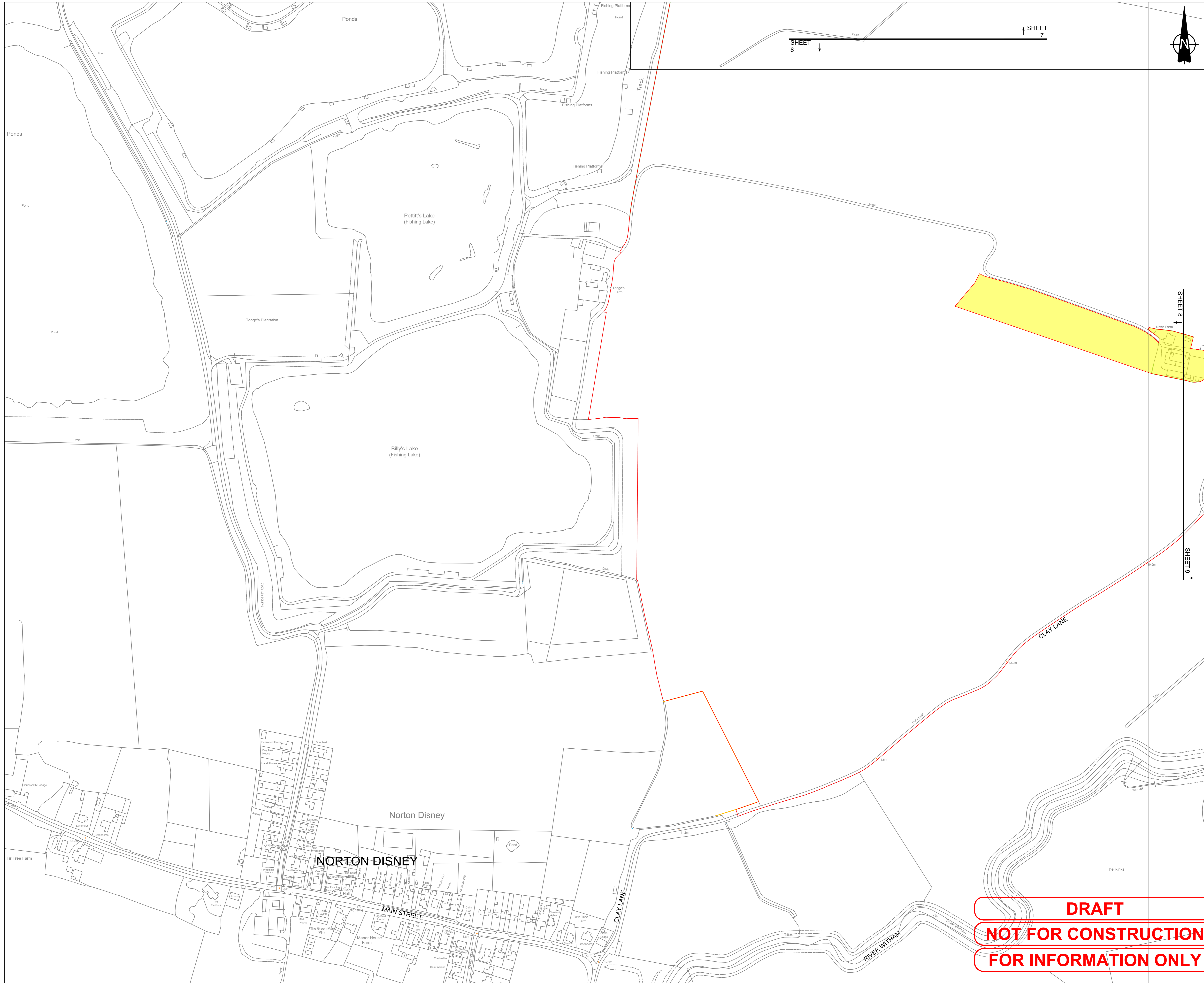
Figure 2.9 (Sheet 7 of 16)

**DOCUMENT REFERENCE**

EN010154/APP/2.9

**DRAFT**  
**NOT FOR CONSTRUCTION**  
**FOR INFORMATION ONLY**

Project No.: 60700987 Drawn: TG Checked: ES Approved: ES Date: 2025 02 28  
 Last saved by: 2025-04-27 11:27:00  
 Filename: \\AECOM\NET\COM\LS\EMENED\BURGH\UKED\4\DCS\PROJECTS\IEGE\60700987\_FOSSE\_GREEN\_ENERGY\_CAD\900\_CAD\_GIS\910\_CADD\20 - SHEETS\LAYOUT\OTHER DRAWINGS\FGE - HEDGEROW PLAN V2.DWG



SHEET 8  
 SHEET 7

SHEET 8  
 SHEET 9



**PROJECT**

Fosse Green Energy

**CLIENT**

Fosse Green Energy Ltd

**CONSULTANT**

AECOM Limited

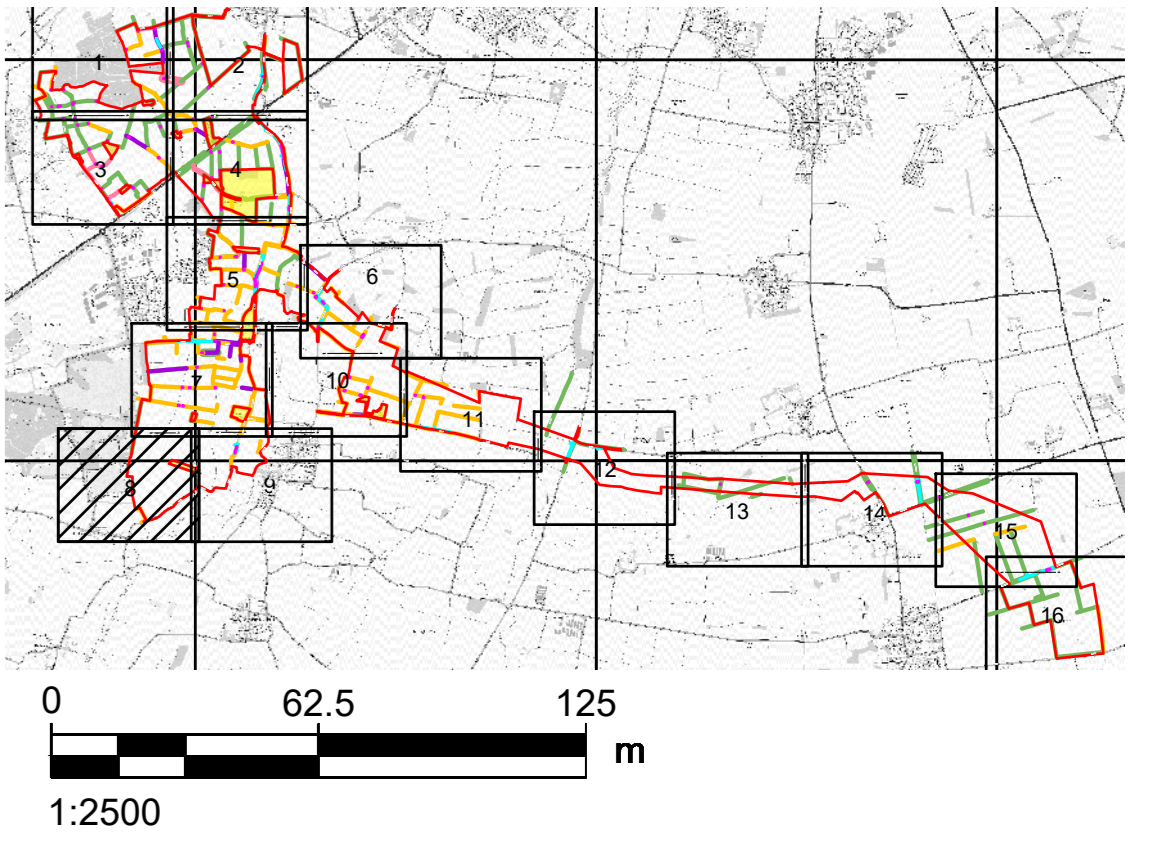
**LEGEND**

- DCO SITE BOUNDARY
- HEDGEROW
- IMPORTANT HISTORIC HEDGEROW
- ECOLOGICAL IMPORTANT HEDGEROW
- ECOLOGICAL IMPORTANT HEDGEROW AND IMPORTANT HISTORIC HEDGEROW
- PROPOSED HEDGEROW REMOVAL AREA
- PROPOSED HEDGEROW MANAGEMENT AREA
- LAND NOT INCLUDED IN THE DCO SITE BOUNDARY

**NOTES**

1. DRAWING IS FOR INDICATIVE PURPOSES ONLY
2. THIS DRAWING SHOULD BE READ IN CONJUNCTION WITH SCHEDULE 12 OF THE DRAFT DCO [EN010154/APP/3.1] WHICH LISTS THE HEDGEROW REMOVALS.
3. INDICATIVE LOCATION OF AREAS OF HEDGEROW TO BE REMOVED SHOWN ON PLAN. NOTE THAT THE PRECISE LOCATION WILL BE IDENTIFIED AS PART OF DETAILED DESIGN APPROVAL AND WILL BE UP TO THE MAXIMUM AMOUNT SET OUT IN SCHEDULE 12 OF THE DRAFT DCO [EN010154/APP/3.1].
4. HEDGEROWS REMOVED IN ACCORDANCE WITH THE MAXIMUM VEGETATION REMOVAL PLAN (FIGURE 3-17 OF THE ENVIRONMENTAL STATEMENT [EN010154/APP/6.2]) AND THE FRAMEWORK LANDSCAPE AND ECOLOGY MANAGEMENT PLAN [EN010154/APP/7.15].
5. WITH REFERENCE TO THE 'PROPOSED HEDGEROW MANAGEMENT AREAS', REFER TO THE TREE PROTECTION PLAN (TPP) (SEE APPENDIX 10-H: ARBORICULTURAL IMPACT ASSESSMENT OF THE ENVIRONMENTAL STATEMENT [EN010154/APP/6.3]) WHICH SETS OUT TREES, TREE GROUPS, HEDGES AND WOODLANDS TO BE REMOVED OR REMOVED IN PART.
6. NOTE, THE PROPOSED HEDGEROW REMOVAL AND MANAGEMENT AREAS INCLUDE TREES AND OTHER VEGETATION WITHIN HEDGEROW HABITAT, AS RELEVANT. REFER TO THE TREE PROTECTION PLAN (TPP) (SEE APPENDIX 10-H ARBORICULTURAL IMPACT ASSESSMENT OF THE ENVIRONMENTAL STATEMENT [EN010154/APP/6.3]) WHICH SETS OUT THE TREES, TREE GROUPS AND WOODLANDS TO BE REMOVED OR REMOVED IN PART.

**SHEET PLAN**



**LEGISLATION**

Regulation 5(2)(o) Infrastructure Planning (Applications: Prescribed Forms and Procedure) Regulations 2009.

**ISSUE PURPOSE**

Change Notification

**FIGURE TITLE**

Hedgerow Plan

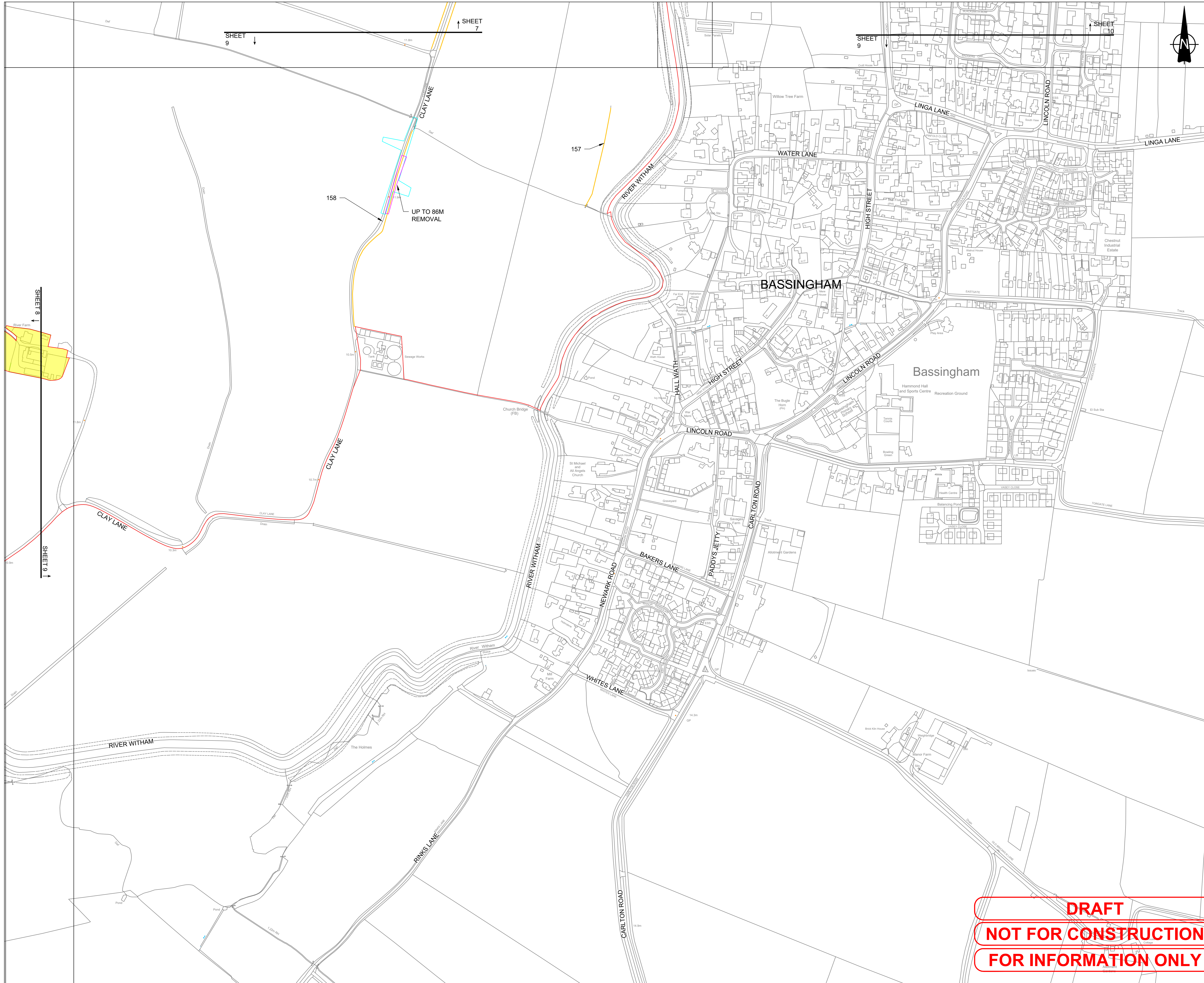
**FIGURE NUMBER**

Figure 2.9 (Sheet 8 of 16)

**DOCUMENT REFERENCE**

EN010154/APP/2.9

DRAFT  
 NOT FOR CONSTRUCTION  
 FOR INFORMATION ONLY



**PROJECT**

Fosse Green Energy

**CLIENT**

Fosse Green Energy Ltd

**CONSULTANT**

AECOM Limited

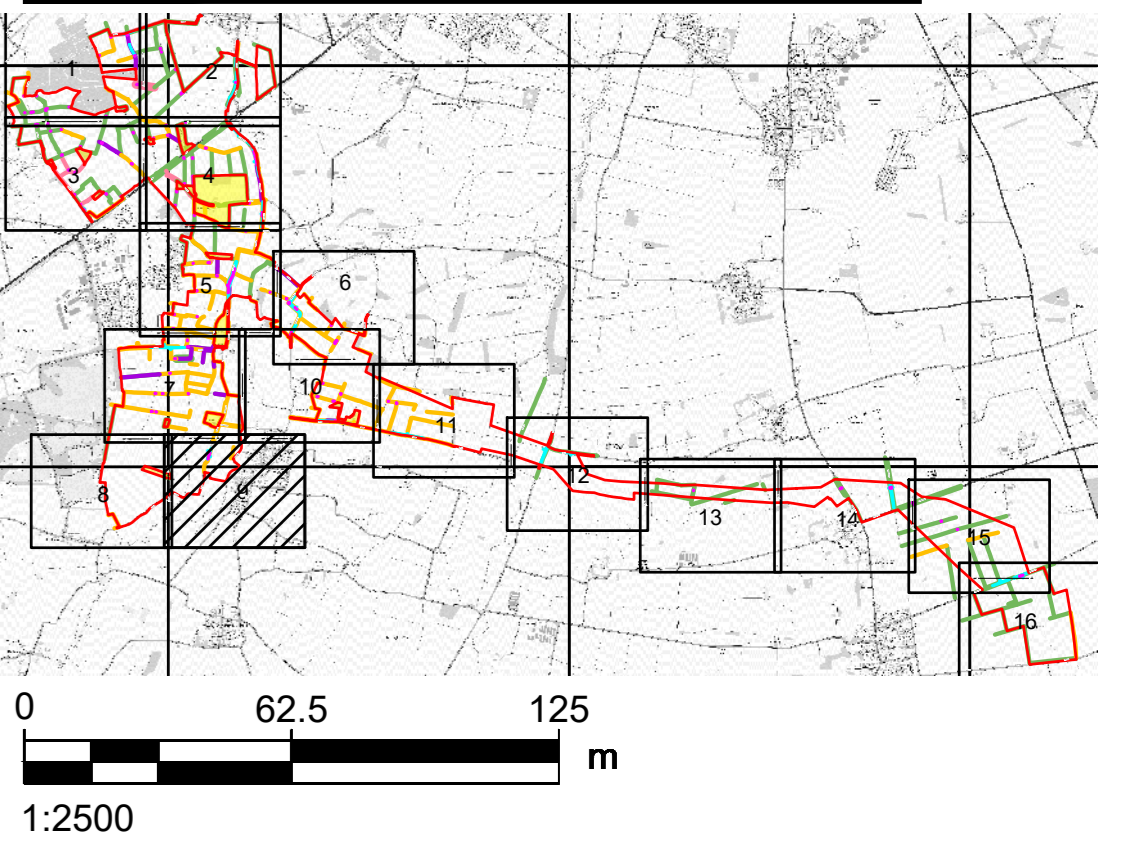
**LEGEND**

- DCO SITE BOUNDARY
- HEDGEROW
- IMPORTANT HISTORIC HEDGEROW
- ECOLOGICAL IMPORTANT HEDGEROW
- ECOLOGICAL IMPORTANT HEDGEROW AND IMPORTANT HISTORIC HEDGEROW
- PROPOSED HEDGEROW REMOVAL AREA
- PROPOSED HEDGEROW MANAGEMENT AREA
- LAND NOT INCLUDED IN THE DCO SITE BOUNDARY

**NOTES**

1. DRAWING IS FOR INDICATIVE PURPOSES ONLY
2. THIS DRAWING SHOULD BE READ IN CONJUNCTION WITH SCHEDULE 12 OF THE DRAFT DCO [EN010154/APP/3.1] WHICH LISTS THE HEDGEROW REMOVALS.
3. INDICATIVE LOCATION OF AREAS OF HEDGEROW TO BE REMOVED SHOWN ON PLAN. NOTE THAT THE PRECISE LOCATION WILL BE IDENTIFIED AS PART OF DETAILED DESIGN APPROVAL AND WILL BE UP TO THE MAXIMUM AMOUNT SET OUT IN SCHEDULE 12 OF THE DRAFT DCO [EN010154/APP/3.1].
4. HEDGEROWS REMOVED IN ACCORDANCE WITH THE MAXIMUM VEGETATION REMOVAL PLAN (FIGURE 3-17 OF THE ENVIRONMENTAL STATEMENT [EN010154/APP/6.2]) AND THE FRAMEWORK LANDSCAPE AND ECOLOGY MANAGEMENT PLAN [EN010154/APP/7.15].
5. WITH REFERENCE TO THE 'PROPOSED HEDGEROW MANAGEMENT AREAS', REFER TO THE TREE PROTECTION PLAN (TPP) (SEE APPENDIX 10-H: ARBORICULTURAL IMPACT ASSESSMENT OF THE ENVIRONMENTAL STATEMENT [EN010154/APP/6.3]) WHICH SETS OUT TREES, TREE GROUPS, HEDGES AND WOODLANDS TO BE REMOVED OR REMOVED IN PART.
6. NOTE, THE PROPOSED HEDGEROW REMOVAL AND MANAGEMENT AREAS INCLUDE TREES AND OTHER VEGETATION WITHIN HEDGEROW HABITAT, AS RELEVANT. REFER TO THE TREE PROTECTION PLAN (TPP) (SEE APPENDIX 10-H: ARBORICULTURAL IMPACT ASSESSMENT OF THE ENVIRONMENTAL STATEMENT [EN010154/APP/6.3]) WHICH SETS OUT THE TREES, TREE GROUPS AND WOODLANDS TO BE REMOVED OR REMOVED IN PART.

**SHEET PLAN**



**LEGISLATION**

Regulation 5(2)(o) Infrastructure Planning (Applications: Prescribed Forms and Procedure) Regulations 2009.

**ISSUE PURPOSE**

Change Notification

**FIGURE TITLE**

Hedgerow Plan

**FIGURE NUMBER**

Figure 2.9 (Sheet 9 of 16)

**DOCUMENT REFERENCE**

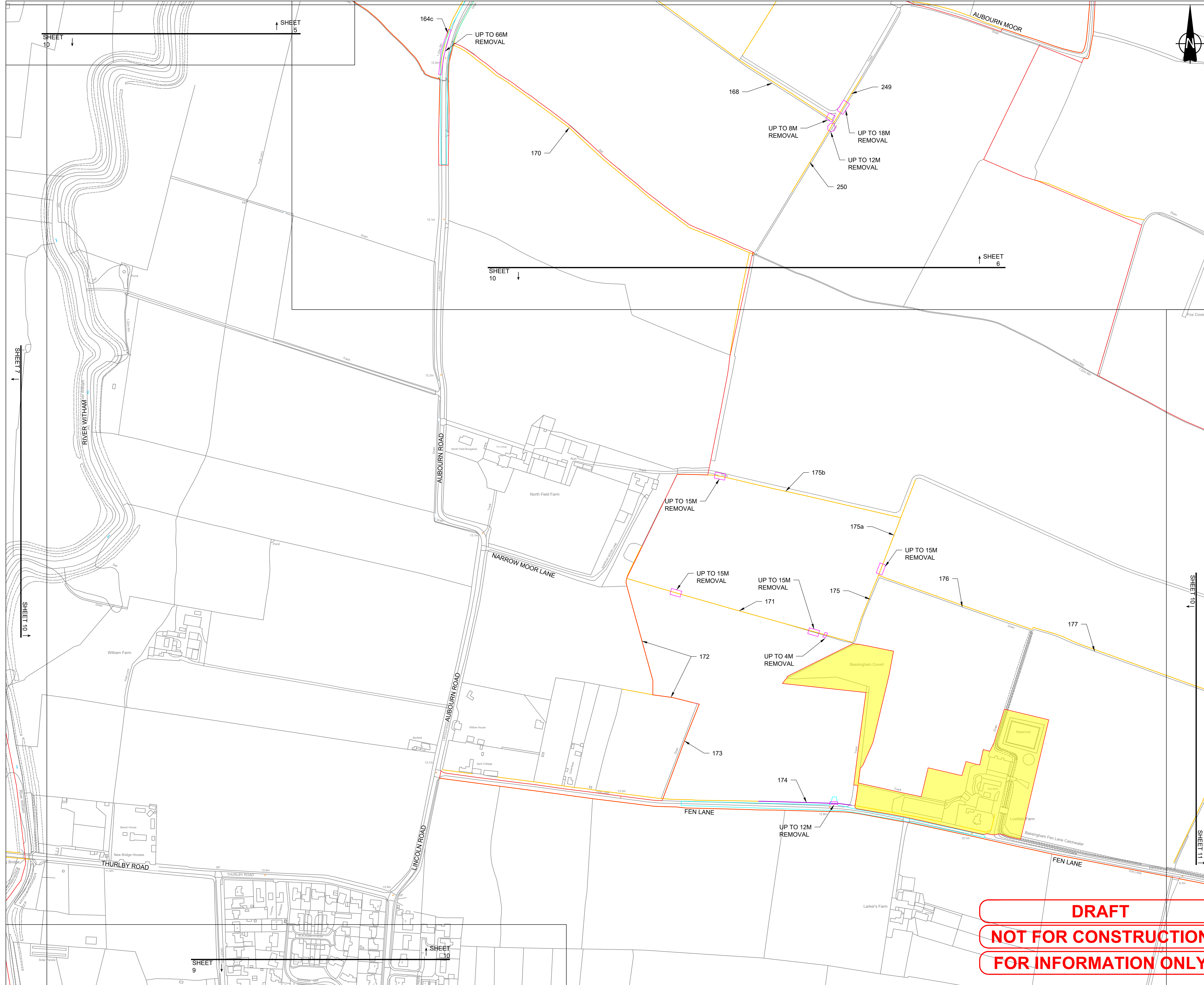
EN010154/APP/2.9

**REV.**

04

**DRAFT**  
**NOT FOR CONSTRUCTION**  
**FOR INFORMATION ONLY**

Project No.: 60700987 Drawn: TG Checked: ES Approved: ES Date: 2025 02 28  
 Last saved by: 2025-04-27 11:58:27 Last Plotted: 2025-04-27  
 Filename: \\A:\AECOM\NET\COM\LS\EMEA\ENBURGH\UKED4\DCS\PROJECTS\IEGE\60700987\_FOSSE\_GREEN\_ENERGY\_CAD\900\_CAD\_GIS\910\_CADD\20 - SHEETS\LAYOUT\OTHER DRAWINGS\FGE - HEDGEROW PLAN V2.DWG



**PROJECT**

Fosse Green Energy

**CLIENT**

Fosse Green Energy Ltd

**CONSULTANT**

AECOM Limited

**LEGEND**

- DCO SITE BOUNDARY
- HEDGEROW
- IMPORTANT HISTORIC HEDGEROW
- ECOLOGICAL IMPORTANT HEDGEROW
- ECOLOGICAL IMPORTANT HEDGEROW AND IMPORTANT HISTORIC HEDGEROW
- PROPOSED HEDGEROW REMOVAL AREA
- PROPOSED HEDGEROW MANAGEMENT AREA
- LAND NOT INCLUDED IN THE DCO SITE BOUNDARY

**NOTES**

1. DRAWING IS FOR INDICATIVE PURPOSES ONLY
2. THIS DRAWING SHOULD BE READ IN CONJUNCTION WITH SCHEDULE 12 OF THE DRAFT DCO [EN010154/APP/3.1] WHICH LISTS THE HEDGEROW REMOVALS.
3. INDICATIVE LOCATION OF AREAS OF HEDGEROW TO BE REMOVED SHOWN ON PLAN. NOTE THAT THE PRECISE LOCATION WILL BE IDENTIFIED AS PART OF DETAILED DESIGN APPROVAL AND WILL BE UP TO THE MAXIMUM AMOUNT SET OUT IN SCHEDULE 12 OF THE DRAFT DCO [EN010154/APP/3.1].
4. HEDGEROWS REMOVED IN ACCORDANCE WITH THE MAXIMUM VEGETATION REMOVAL PLAN (FIGURE 3-17 OF THE ENVIRONMENTAL STATEMENT [EN010154/APP/6.2]) AND THE FRAMEWORK LANDSCAPE AND ECOLOGY MANAGEMENT PLAN [EN010154/APP/7.15].
5. WITH REFERENCE TO THE 'PROPOSED HEDGEROW MANAGEMENT AREAS', REFER TO THE TREE PROTECTION PLAN (TPP) (SEE APPENDIX 10-H: ARBORICULTURAL IMPACT ASSESSMENT OF THE ENVIRONMENTAL STATEMENT [EN010154/APP/6.3]) WHICH SETS OUT TREES, TREE GROUPS, HEDGES AND WOODLANDS TO BE REMOVED OR REMOVED IN PART.
6. NOTE, THE PROPOSED HEDGEROW REMOVAL AND MANAGEMENT AREAS INCLUDE TREES AND OTHER VEGETATION WITHIN HEDGEROW HABITAT, AS RELEVANT. REFER TO THE TREE PROTECTION PLAN (TPP) (SEE APPENDIX 10-H ARBORICULTURAL IMPACT ASSESSMENT OF THE ENVIRONMENTAL STATEMENT [EN010154/APP/6.3]) WHICH SETS OUT THE TREES, TREE GROUPS AND WOODLANDS TO BE REMOVED OR REMOVED IN PART.

**SHEET PLAN**



**LEGISLATION**

Regulation 5(2)(o) Infrastructure Planning (Applications: Prescribed Forms and Procedure) Regulations 2009.

**ISSUE PURPOSE**

Change Notification

**FIGURE TITLE**

Hedgerow Plan

**FIGURE NUMBER**

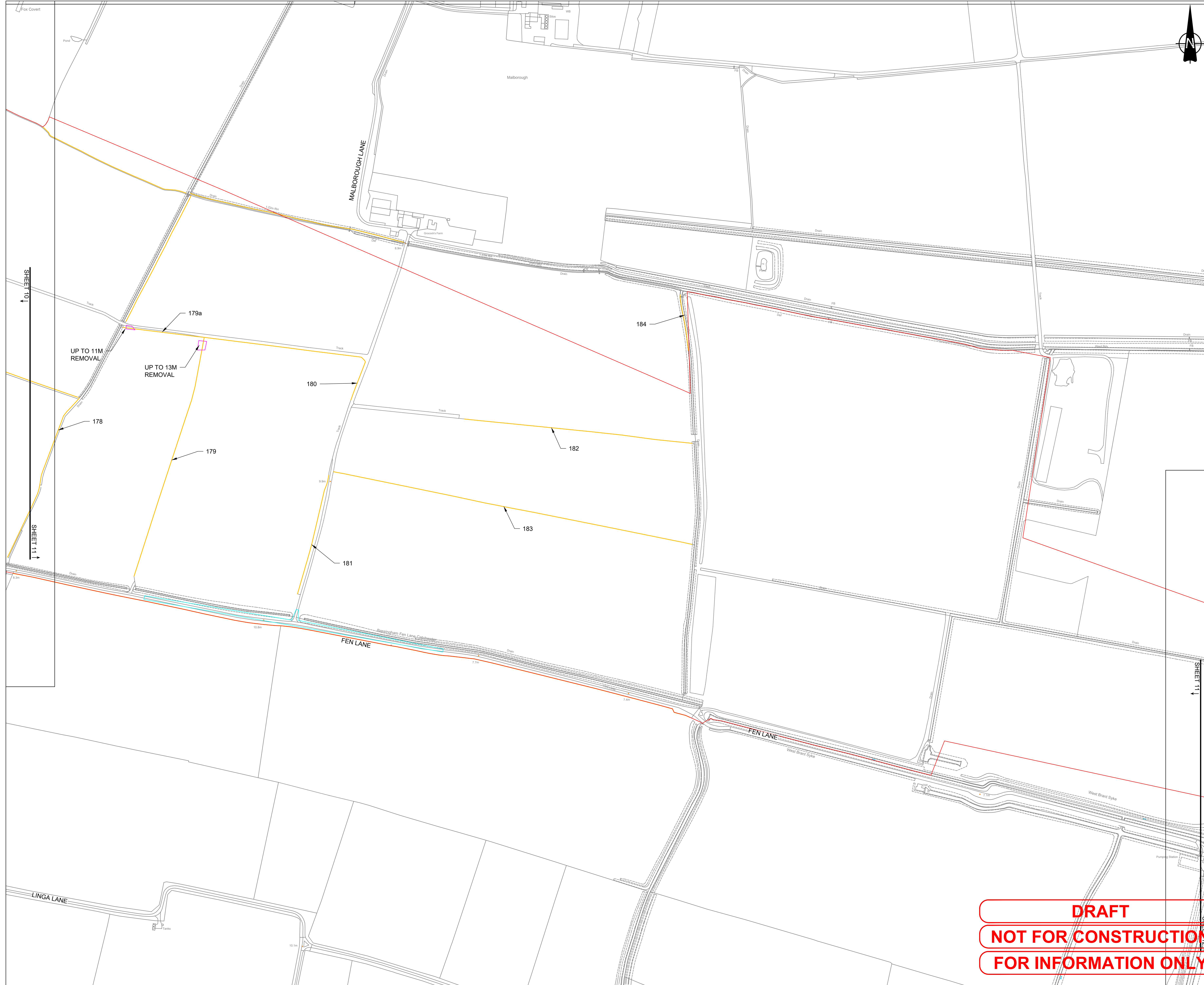
Figure 2.9 (Sheet 10 of 16)

**DOCUMENT REFERENCE**

EN010154/APP/2.9

DRAFT  
NOT FOR CONSTRUCTION  
FOR INFORMATION ONLY

Project No.: 60700987 Drawn: TG Checked: ES Approved: ES Date: 2025 02 28  
 Last saved by: [redacted] 2025 04 27 Last Plotted: 2025 04 27  
 Filename: I:\A\AECOM\IT\COM\LS\EMENED\BURGH\UKED\4\DCS\PROJECTS\IEGE\60700987\_FOSSE\_GREEN\_ENERGY\_CAD\900\_CAD\_GIS\010\_CADD\20 - SHEETS\LAYOUT\OTHER DRAWINGS\FGE - HEDGEROW PLAN V2.DWG



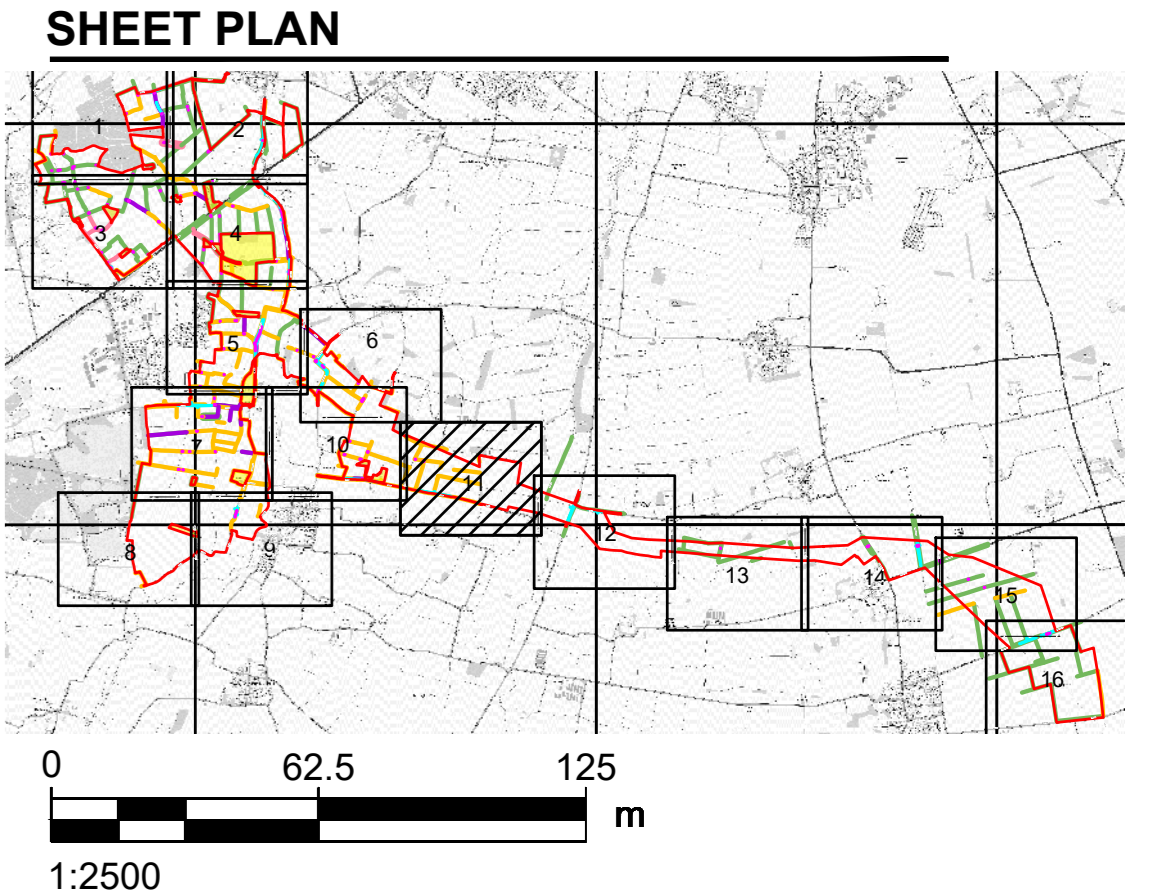
**PROJECT**  
 Fosse Green Energy

**CLIENT**  
 Fosse Green Energy Ltd

**CONSULTANT**  
 AECOM Limited

- LEGEND**
- DCO SITE BOUNDARY
  - HEDGEROW
  - IMPORTANT HISTORIC HEDGEROW
  - ECOLOGICAL IMPORTANT HEDGEROW
  - ECOLOGICAL IMPORTANT HEDGEROW AND IMPORTANT HISTORIC HEDGEROW
  - PROPOSED HEDGEROW REMOVAL AREA
  - PROPOSED HEDGEROW MANAGEMENT AREA
  - LAND NOT INCLUDED IN THE DCO SITE BOUNDARY

- NOTES**
1. DRAWING IS FOR INDICATIVE PURPOSES ONLY
  2. THIS DRAWING SHOULD BE READ IN CONJUNCTION WITH SCHEDULE 12 OF THE DRAFT DCO [EN010154/APP/3.1] WHICH LISTS THE HEDGEROW REMOVALS.
  3. INDICATIVE LOCATION OF AREAS OF HEDGEROW TO BE REMOVED SHOWN ON PLAN. NOTE THAT THE PRECISE LOCATION WILL BE IDENTIFIED AS PART OF DETAILED DESIGN APPROVAL AND WILL BE UP TO THE MAXIMUM AMOUNT SET OUT IN SCHEDULE 12 OF THE DRAFT DCO [EN010154/APP/3.1].
  4. HEDGEROWS REMOVED IN ACCORDANCE WITH THE MAXIMUM VEGETATION REMOVAL PLAN (FIGURE 3-17 OF THE ENVIRONMENTAL STATEMENT [EN010154/APP/6.2]) AND THE FRAMEWORK LANDSCAPE AND ECOLOGY MANAGEMENT PLAN [EN010154/APP/7.15].
  5. WITH REFERENCE TO THE 'PROPOSED HEDGEROW MANAGEMENT AREAS', REFER TO THE TREE PROTECTION PLAN (TPP) (SEE APPENDIX 10-H: ARBORICULTURAL IMPACT ASSESSMENT OF THE ENVIRONMENTAL STATEMENT [EN010154/APP/6.3]) WHICH SETS OUT TREES, TREE GROUPS, HEDGES AND WOODLANDS TO BE REMOVED OR REMOVED IN PART.
  6. NOTE, THE PROPOSED HEDGEROW REMOVAL AND MANAGEMENT AREAS INCLUDE TREES AND OTHER VEGETATION WITHIN HEDGEROW HABITAT, AS RELEVANT. REFER TO THE TREE PROTECTION PLAN (TPP) (SEE APPENDIX 10-H ARBORICULTURAL IMPACT ASSESSMENT OF THE ENVIRONMENTAL STATEMENT [EN010154/APP/6.3]) WHICH SETS OUT THE TREES, TREE GROUPS AND WOODLANDS TO BE REMOVED OR REMOVED IN PART.



**LEGISLATION**  
 Regulation 5(2)(o) Infrastructure Planning (Applications: Prescribed Forms and Procedure) Regulations 2009.

**ISSUE PURPOSE**  
 Change Notification


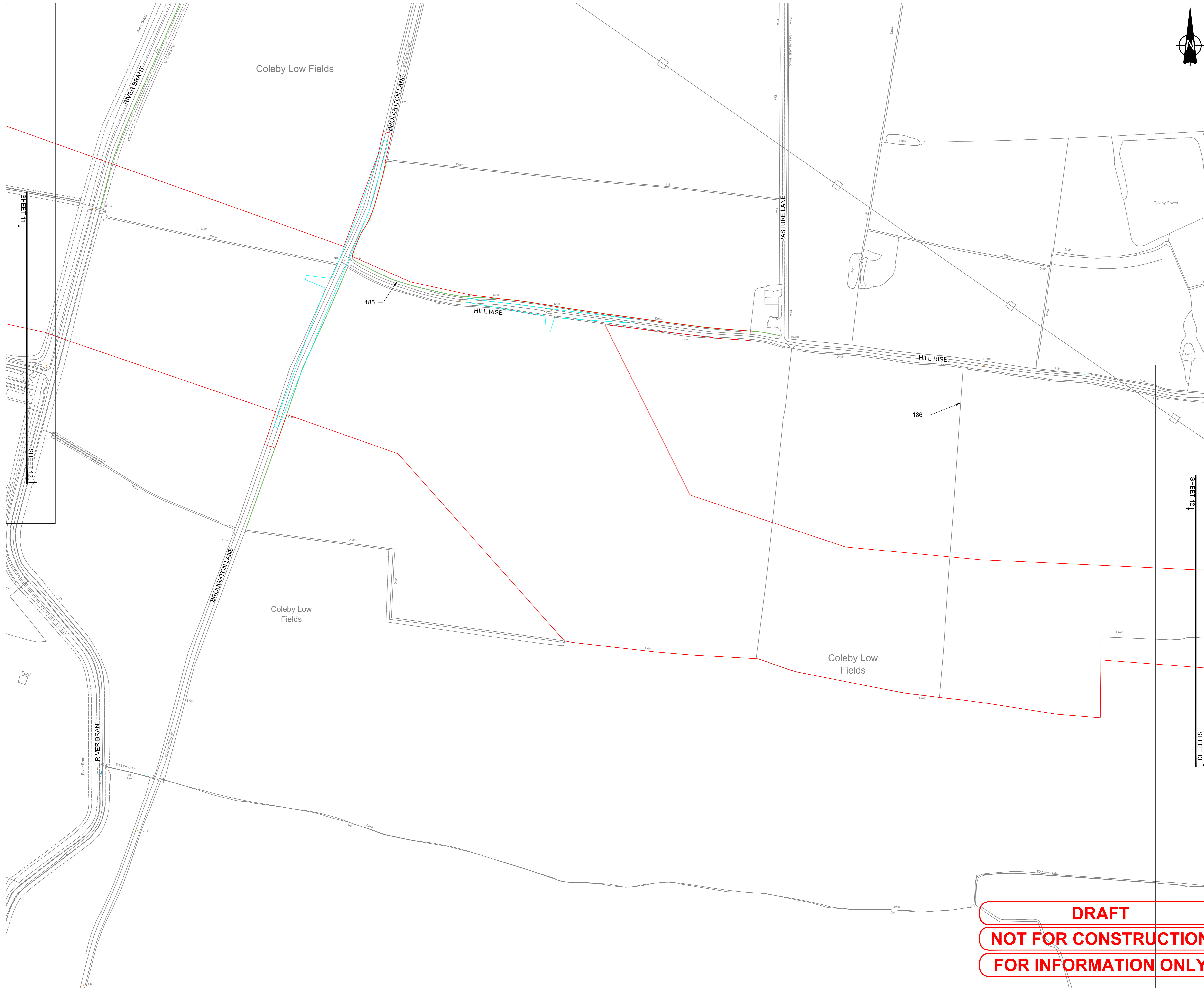
**FIGURE TITLE**  
 Hedgerow Plan

**FIGURE NUMBER**      **REV.**  
 Figure 2.9 (Sheet 11 of 16)      04

**DOCUMENT REFERENCE**  
 EN010154/APP/2.9

DRAFT  
 NOT FOR CONSTRUCTION  
 FOR INFORMATION ONLY

Project No.: 60700987 Drawn: TG Checked: ES Approved: ES Date: 2025 02 28  
 Last saved by: [REDACTED] 2025-04-27 Last Printed: 2025-04-27  
 Filename: \\A:\AECOM\NET\COM\LS\EMENED\BURGH\UKED\4\DCS\PROJECTS\IEGE\60700987\_FOSSE\_GREEN\_ENERGY\_CAD\900\_CAD\_GIS\910\_CADD\20 - SHEETS\LAYOUT\OTHER DRAWINGS\FGE - HEDGEROW PLAN V2.DWG



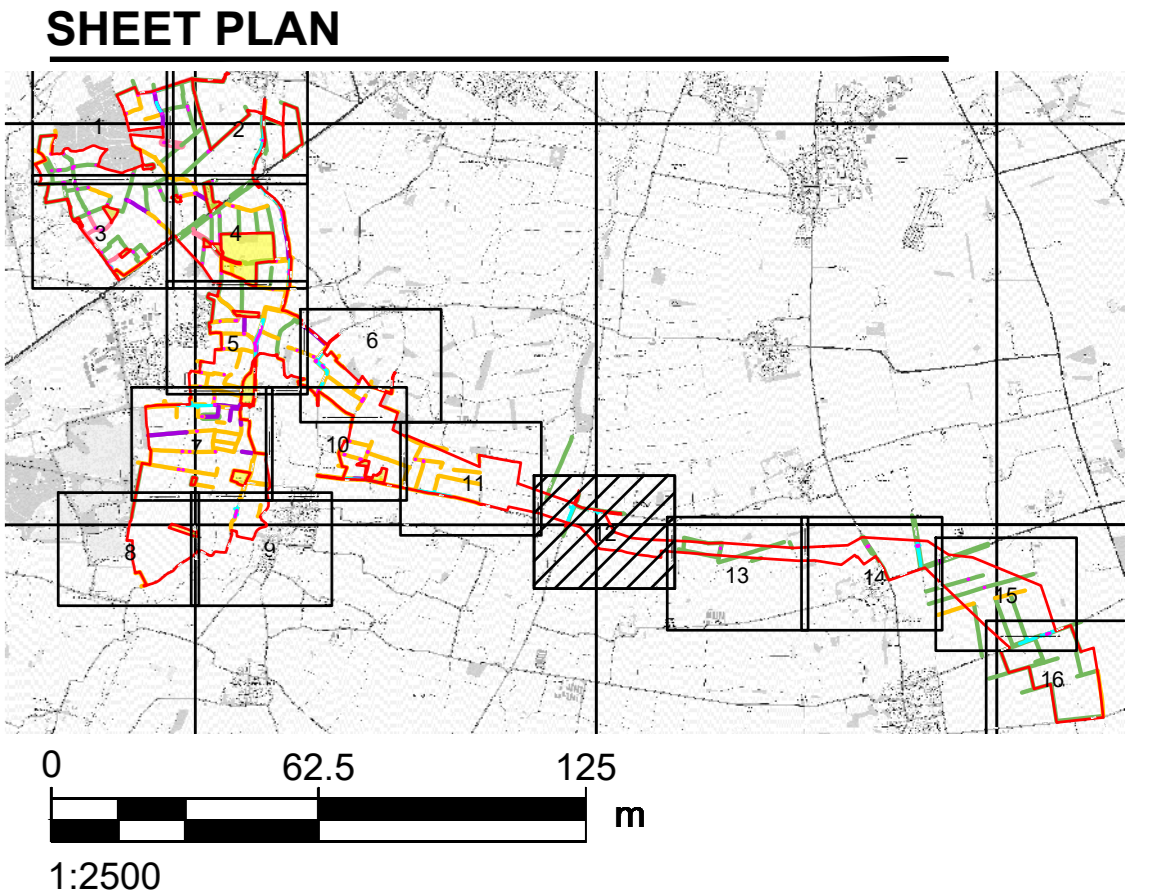
**PROJECT**  
 Fosse Green Energy

**CLIENT**  
 Fosse Green Energy Ltd

**CONSULTANT**  
 AECOM Limited

- LEGEND**
- DCO SITE BOUNDARY
  - HEDGEROW
  - IMPORTANT HISTORIC HEDGEROW
  - ECOLOGICAL IMPORTANT HEDGEROW
  - ECOLOGICAL IMPORTANT HEDGEROW AND IMPORTANT HISTORIC HEDGEROW
  - PROPOSED HEDGEROW REMOVAL AREA
  - PROPOSED HEDGEROW MANAGEMENT AREA
  - LAND NOT INCLUDED IN THE DCO SITE BOUNDARY

- NOTES**
1. DRAWING IS FOR INDICATIVE PURPOSES ONLY
  2. THIS DRAWING SHOULD BE READ IN CONJUNCTION WITH SCHEDULE 12 OF THE DRAFT DCO [EN010154/APP/3.1] WHICH LISTS THE HEDGEROW REMOVALS.
  3. INDICATIVE LOCATION OF AREAS OF HEDGEROW TO BE REMOVED SHOWN ON PLAN. NOTE THAT THE PRECISE LOCATION WILL BE IDENTIFIED AS PART OF DETAILED DESIGN APPROVAL AND WILL BE UP TO THE MAXIMUM AMOUNT SET OUT IN SCHEDULE 12 OF THE DRAFT DCO [EN010154/APP/3.1].
  4. HEDGEROWS REMOVED IN ACCORDANCE WITH THE MAXIMUM VEGETATION REMOVAL PLAN (FIGURE 3-17 OF THE ENVIRONMENTAL STATEMENT [EN010154/APP/6.2]) AND THE FRAMEWORK LANDSCAPE AND ECOLOGY MANAGEMENT PLAN [EN010154/APP/7.15].
  5. WITH REFERENCE TO THE 'PROPOSED HEDGEROW MANAGEMENT AREAS', REFER TO THE TREE PROTECTION PLAN (TPP) (SEE APPENDIX 10-H: ARBORICULTURAL IMPACT ASSESSMENT OF THE ENVIRONMENTAL STATEMENT [EN010154/APP/6.3]) WHICH SETS OUT TREES, TREE GROUPS, HEDGES AND WOODLANDS TO BE REMOVED OR REMOVED IN PART.
  6. NOTE, THE PROPOSED HEDGEROW REMOVAL AND MANAGEMENT AREAS INCLUDE TREES AND OTHER VEGETATION WITHIN HEDGEROW HABITAT, AS RELEVANT. REFER TO THE TREE PROTECTION PLAN (TPP) (SEE APPENDIX 10-H ARBORICULTURAL IMPACT ASSESSMENT OF THE ENVIRONMENTAL STATEMENT [EN010154/APP/6.3]) WHICH SETS OUT THE TREES, TREE GROUPS AND WOODLANDS TO BE REMOVED OR REMOVED IN PART.



**LEGISLATION**  
 Regulation 5(2)(o) Infrastructure Planning (Applications: Prescribed Forms and Procedure) Regulations 2009.

**ISSUE PURPOSE**  
 Change Notification

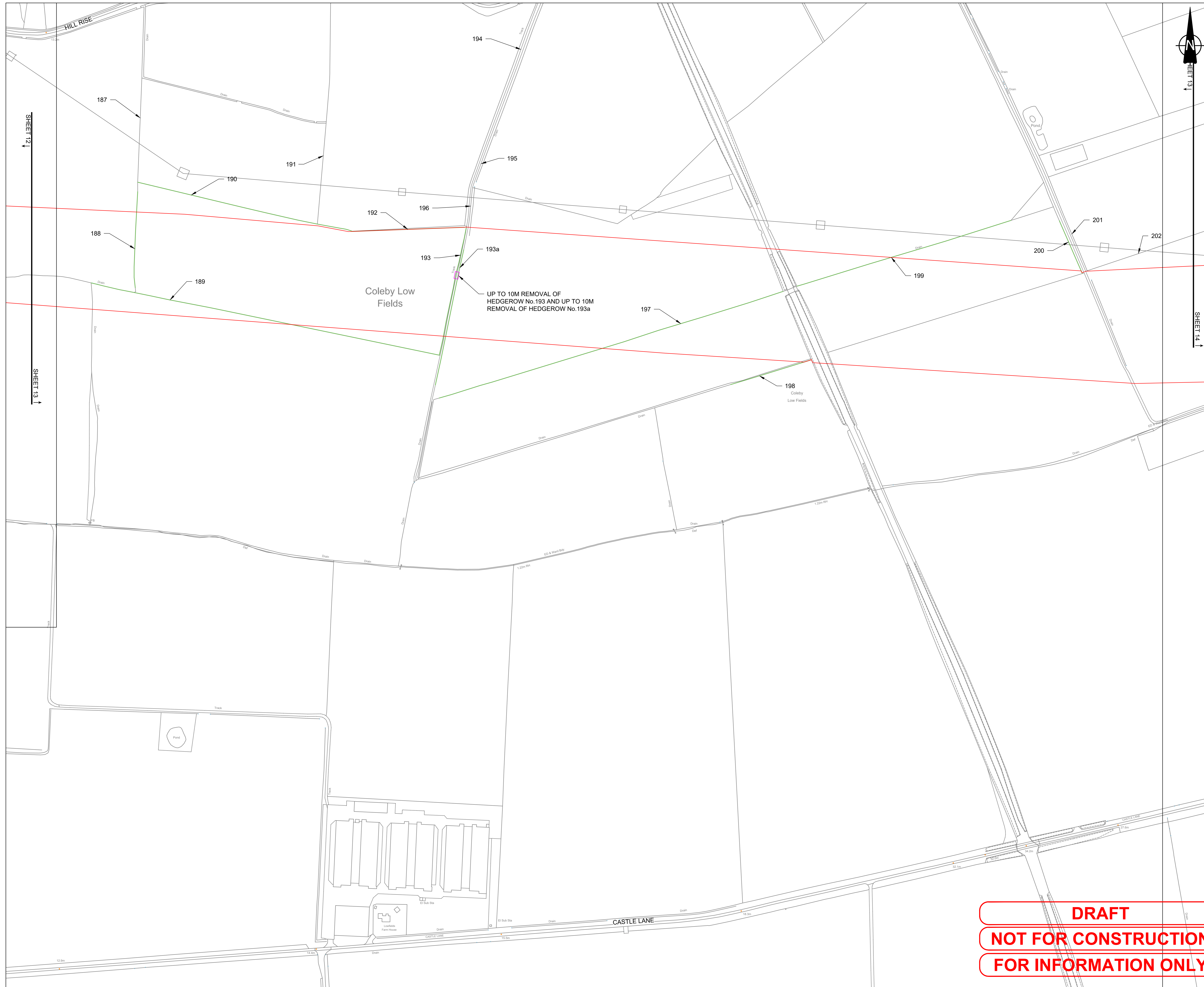
**FIGURE TITLE**  
 Hedgerow Plan

**FIGURE NUMBER**      **REV.**  
 Figure 2.9 (Sheet 12 of 16)      04

**DOCUMENT REFERENCE**  
 EN010154/APP/2.9

DRAFT  
 NOT FOR CONSTRUCTION  
 FOR INFORMATION ONLY

Project No.: 60700987 Drawn: TG Checked: ES Approved: ES Date: 2025 02 28  
 Last saved by: 2025-04-27 Last Plotted: 2025-04-27  
 Filename: \\A:\AECOM\NET\COM\LFSEMANED\BURGH\UKED\4\DCS\PROJECTS\IEGE\60700987\_FOSSE\_GREEN\_ENERGY\_CAD\900\_CAD\_GIS\010\_CADD\20 - SHEETS\LAYOUT\OTHER DRAWINGS\FGE - HEDGEROW PLAN V2.DWG



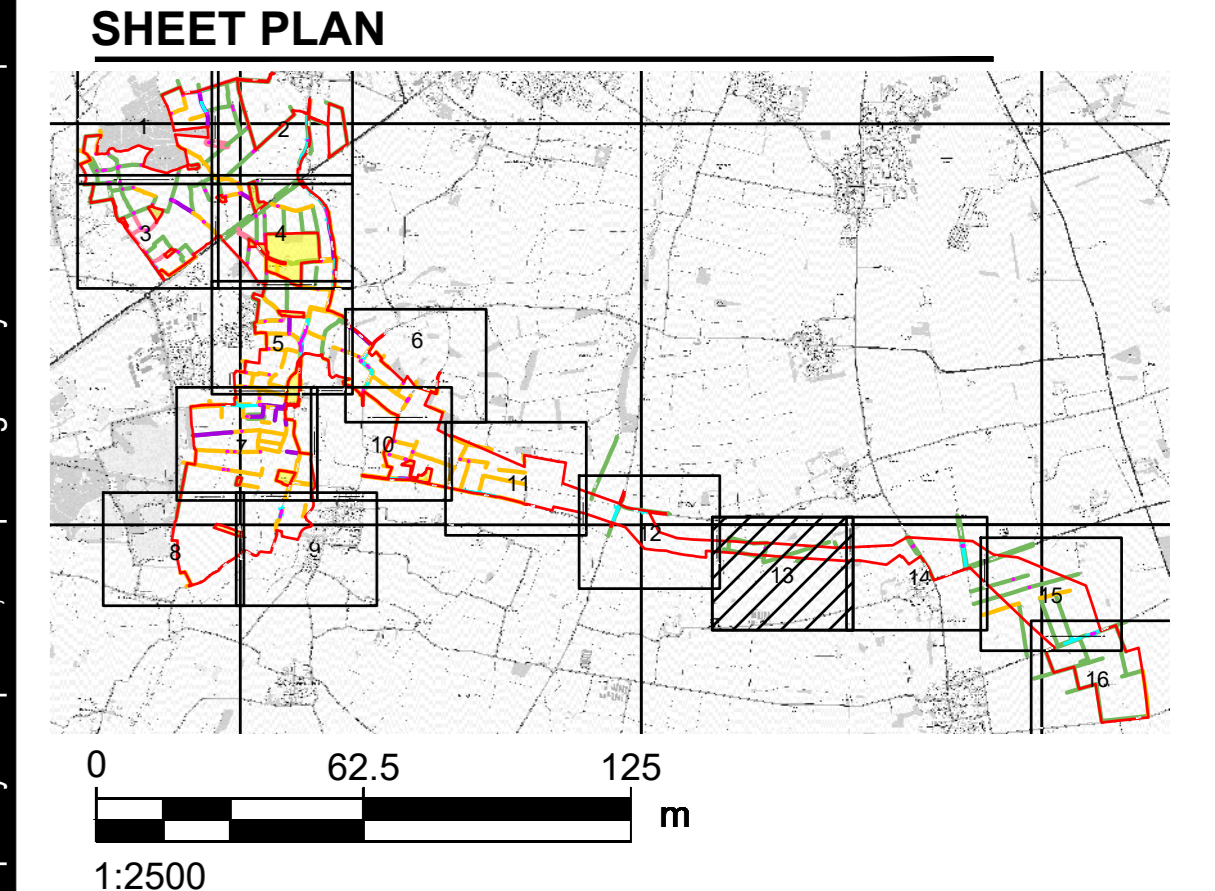
**PROJECT**  
 Fosse Green Energy

**CLIENT**  
 Fosse Green Energy Ltd

**CONSULTANT**  
 AECOM Limited

- LEGEND**
- DCO SITE BOUNDARY
  - HEDGEROW
  - IMPORTANT HISTORIC HEDGEROW
  - ECOLOGICAL IMPORTANT HEDGEROW
  - ECOLOGICAL IMPORTANT HEDGEROW AND IMPORTANT HISTORIC HEDGEROW
  - PROPOSED HEDGEROW REMOVAL AREA
  - PROPOSED HEDGEROW MANAGEMENT AREA
  - LAND NOT INCLUDED IN THE DCO SITE BOUNDARY

- NOTES**
1. DRAWING IS FOR INDICATIVE PURPOSES ONLY
  2. THIS DRAWING SHOULD BE READ IN CONJUNCTION WITH SCHEDULE 12 OF THE DRAFT DCO [EN010154/APP/3.1] WHICH LISTS THE HEDGEROW REMOVALS.
  3. INDICATIVE LOCATION OF AREAS OF HEDGEROW TO BE REMOVED SHOWN ON PLAN. NOTE THAT THE PRECISE LOCATION WILL BE IDENTIFIED AS PART OF DETAILED DESIGN APPROVAL AND WILL BE UP TO THE MAXIMUM AMOUNT SET OUT IN SCHEDULE 12 OF THE DRAFT DCO [EN010154/APP/3.1].
  4. HEDGEROWS REMOVED IN ACCORDANCE WITH THE MAXIMUM VEGETATION REMOVAL PLAN (FIGURE 3-17 OF THE ENVIRONMENTAL STATEMENT [EN010154/APP/6.2]) AND THE FRAMEWORK LANDSCAPE AND ECOLOGY MANAGEMENT PLAN [EN010154/APP/7.15].
  5. WITH REFERENCE TO THE 'PROPOSED HEDGEROW MANAGEMENT AREAS', REFER TO THE TREE PROTECTION PLAN (TPP) (SEE APPENDIX 10-H: ARBORICULTURAL IMPACT ASSESSMENT OF THE ENVIRONMENTAL STATEMENT [EN010154/APP/6.3]) WHICH SETS OUT TREES, TREE GROUPS, HEDGES AND WOODLANDS TO BE REMOVED OR REMOVED IN PART.
  6. NOTE, THE PROPOSED HEDGEROW REMOVAL AND MANAGEMENT AREAS INCLUDE TREES AND OTHER VEGETATION WITHIN HEDGEROW HABITAT, AS RELEVANT. REFER TO THE TREE PROTECTION PLAN (TPP) (SEE APPENDIX 10-H ARBORICULTURAL IMPACT ASSESSMENT OF THE ENVIRONMENTAL STATEMENT [EN010154/APP/6.3]) WHICH SETS OUT THE TREES, TREE GROUPS AND WOODLANDS TO BE REMOVED OR REMOVED IN PART.



**LEGISLATION**  
 Regulation 5(2)(o) Infrastructure Planning (Applications: Prescribed Forms and Procedure) Regulations 2009.

**ISSUE PURPOSE**  
 Change Notification

**FIGURE TITLE**  
 Hedgerow Plan


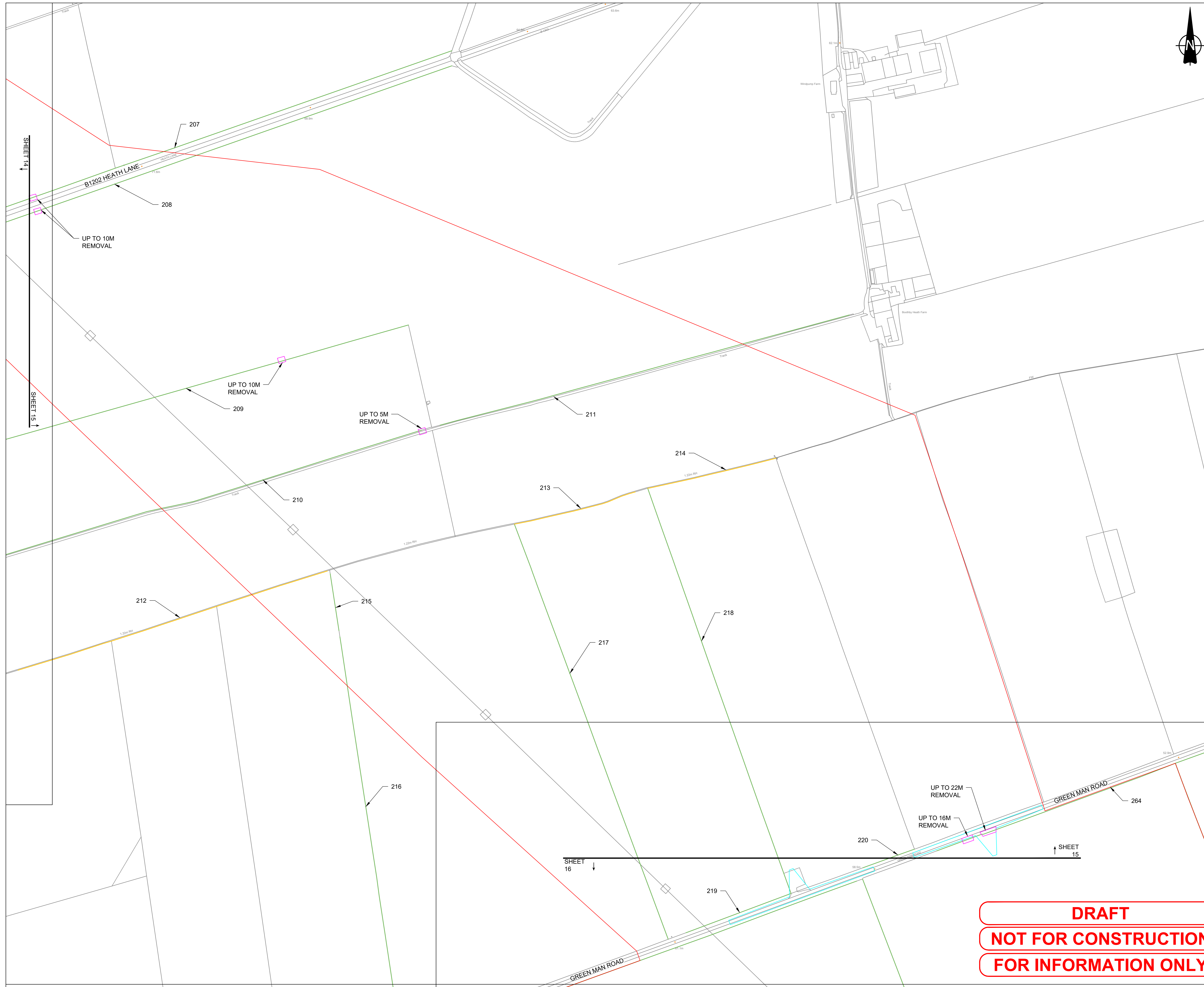
FIGURE NUMBER	REV.
Figure 2.9 (Sheet 13 of 16)	04

**DOCUMENT REFERENCE**  
 EN010154/APP/2.9

**DRAFT**  
**NOT FOR CONSTRUCTION**  
**FOR INFORMATION ONLY**



Project No.: 60700987 Drawn: TG Checked: ES Approved: ES Date: 2025 02 28  
 Last saved by: [redacted] 2025-04-27 Last Plotted: 2025-04-27  
 Filename: \\A:\AECOM\NET\COM\LFSE\EMENED\BURGH\UKED\4\DCS\PROJECTS\IEGE\60700987\_FOSSE\_GREEN\_ENERGY\_CAD\900\_CAD\_GIS\010\_CADD\20 - SHEETS\LAYOUT\OTHER DRAWINGS\FGE - HEDGEROW PLAN V2.DWG



**PROJECT**

Fosse Green Energy

**CLIENT**

Fosse Green Energy Ltd

**CONSULTANT**

AECOM Limited

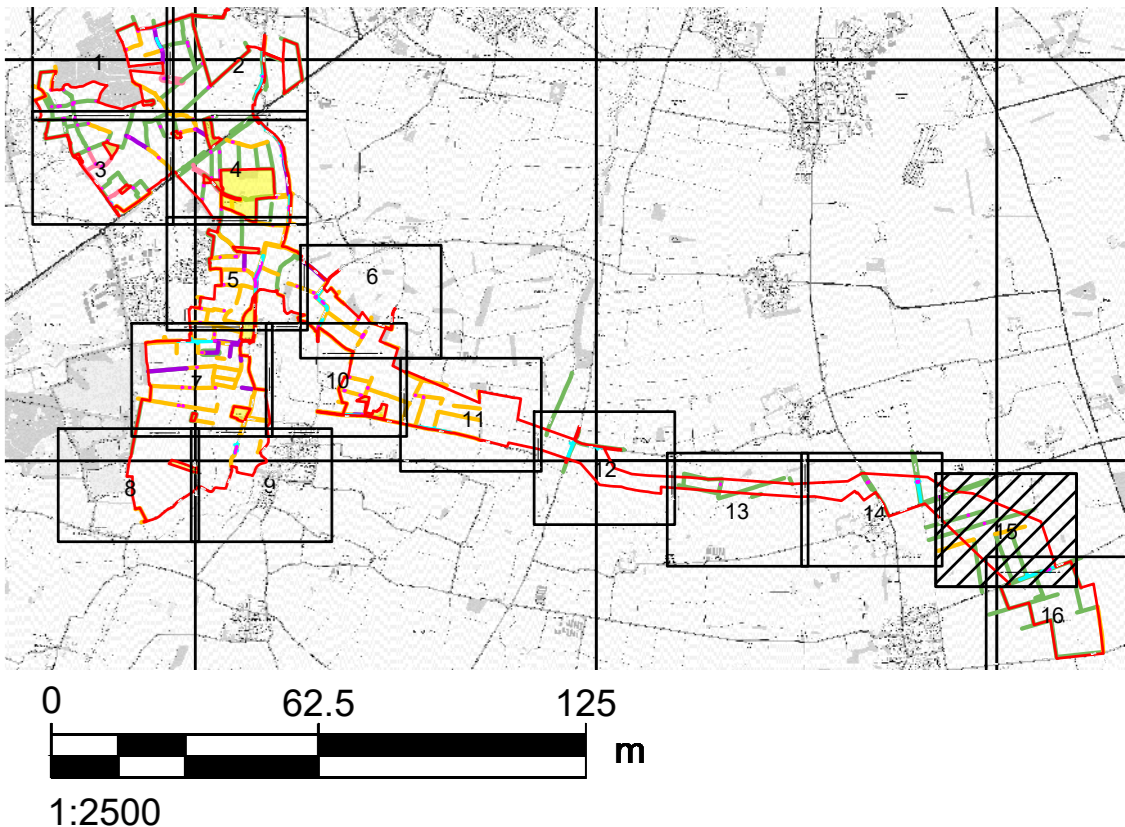
**LEGEND**

- DCO SITE BOUNDARY
- HEDGEROW
- IMPORTANT HISTORIC HEDGEROW
- ECOLOGICAL IMPORTANT HEDGEROW
- ECOLOGICAL IMPORTANT HEDGEROW AND IMPORTANT HISTORIC HEDGEROW
- PROPOSED HEDGEROW REMOVAL AREA
- LAND NOT INCLUDED IN THE DCO SITE BOUNDARY

**NOTES**

1. DRAWING IS FOR INDICATIVE PURPOSES ONLY
2. THIS DRAWING SHOULD BE READ IN CONJUNCTION WITH SCHEDULE 12 OF THE DRAFT DCO [EN010154/APP/3.1] WHICH LISTS THE HEDGEROW REMOVALS.
3. INDICATIVE LOCATION OF AREAS OF HEDGEROW TO BE REMOVED SHOWN ON PLAN. NOTE THAT THE PRECISE LOCATION WILL BE IDENTIFIED AS PART OF DETAILED DESIGN APPROVAL AND WILL BE UP TO THE MAXIMUM AMOUNT SET OUT IN SCHEDULE 12 OF THE DRAFT DCO [EN010154/APP/3.1].
4. HEDGEROWS REMOVED IN ACCORDANCE WITH THE MAXIMUM VEGETATION REMOVAL PLAN (FIGURE 3-17 OF THE ENVIRONMENTAL STATEMENT [EN010154/APP/6.2]) AND THE FRAMEWORK LANDSCAPE AND ECOLOGY MANAGEMENT PLAN [EN010154/APP/7.15].
5. WITH REFERENCE TO THE 'PROPOSED HEDGEROW MANAGEMENT AREAS', REFER TO THE TREE PROTECTION PLAN (TPP) (SEE APPENDIX 10-H: ARBORICULTURAL IMPACT ASSESSMENT OF THE ENVIRONMENTAL STATEMENT [EN010154/APP/6.3]) WHICH SETS OUT TREES, TREE GROUPS, HEDGES AND WOODLANDS TO BE REMOVED OR REMOVED IN PART.
6. NOTE, THE PROPOSED HEDGEROW REMOVAL AND MANAGEMENT AREAS INCLUDE TREES AND OTHER VEGETATION WITHIN HEDGEROW HABITAT, AS RELEVANT. REFER TO THE TREE PROTECTION PLAN (TPP) (SEE APPENDIX 10-H ARBORICULTURAL IMPACT ASSESSMENT OF THE ENVIRONMENTAL STATEMENT [EN010154/APP/6.3]) WHICH SETS OUT THE TREES, TREE GROUPS AND WOODLANDS TO BE REMOVED OR REMOVED IN PART.

**SHEET PLAN**



**LEGISLATION**

Regulation 5(2)(o) Infrastructure Planning (Applications: Prescribed Forms and Procedure) Regulations 2009.

**ISSUE PURPOSE**

Change Notification

**FIGURE TITLE**

Hedgerow Plan

**FIGURE NUMBER**

Figure 2.9 (Sheet 15 of 16)

**REV.**

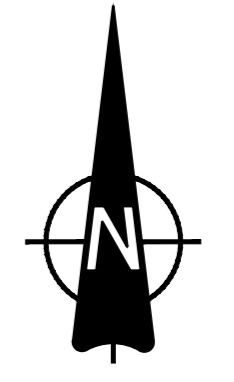
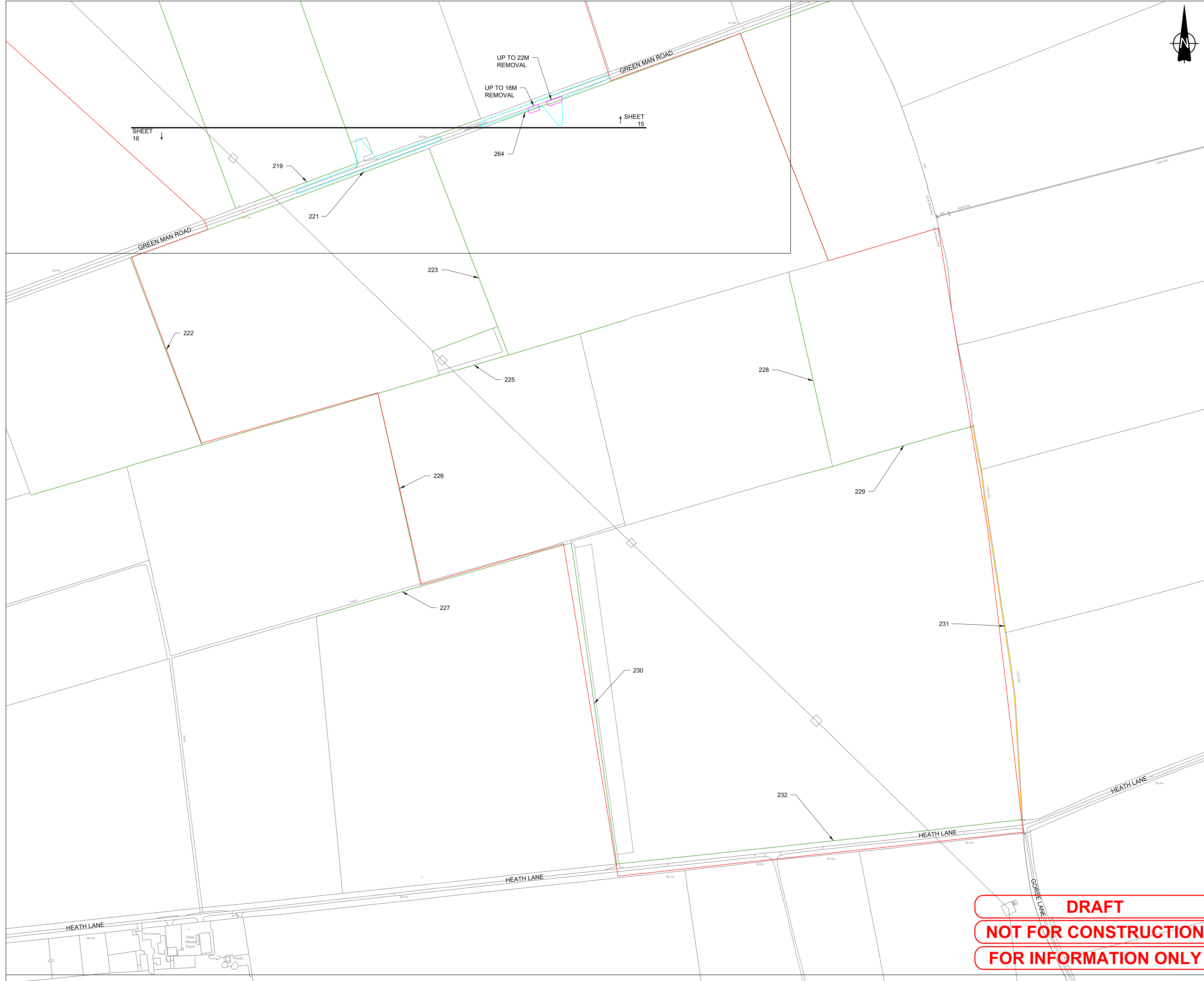
04

**DOCUMENT REFERENCE**

EN010154/APP/2.9

DRAFT  
 NOT FOR CONSTRUCTION  
 FOR INFORMATION ONLY

Project No.: 60700987 Drawn: TG Checked: ES Approved: ES Date: 2025 02 28  
 Last saved by: 2025 04 27 Last Plotted: 2025 04 27  
 Filename: \\A:\AECOM\IT\COM\IT\SEMENED\BURGH\UKED\4\DCS\PROJECTS\IEGE\60700987\_FOSSE\_GREEN\_ENERGY\_CAD\900\_CAD\_GIS\010\_CADD\20 - SHEETS\LAYOUT\OTHER DRAWINGS\FGE - HEDGEROW PLAN V2.DWG



**PROJECT**

Fosse Green Energy

**CLIENT**

Fosse Green Energy Ltd

**CONSULTANT**

AECOM Limited

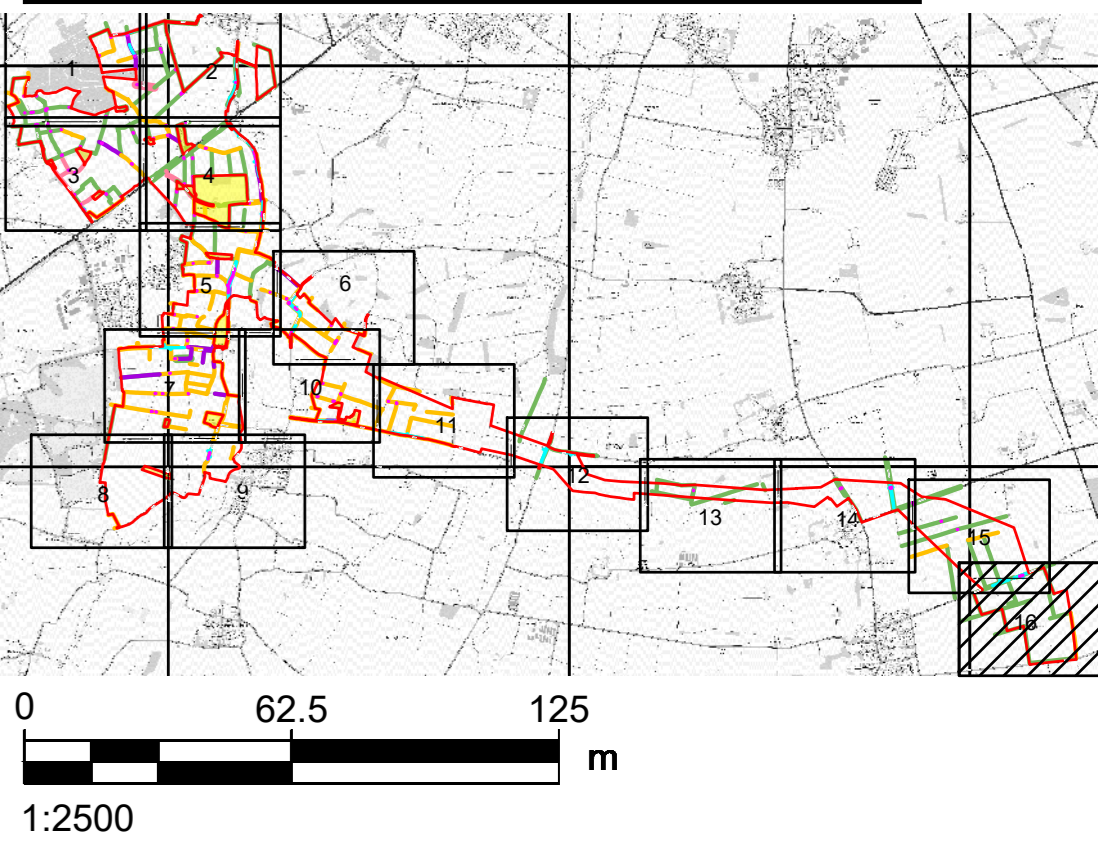
**LEGEND**

- DCO SITE BOUNDARY
- HEDGEROW
- IMPORTANT HISTORIC HEDGEROW
- ECOLOGICAL IMPORTANT HEDGEROW
- ECOLOGICAL IMPORTANT HEDGEROW AND IMPORTANT HISTORIC HEDGEROW
- PROPOSED HEDGEROW REMOVAL AREA
- LAND NOT INCLUDED IN THE DCO SITE BOUNDARY

**NOTES**

1. DRAWING IS FOR INDICATIVE PURPOSES ONLY
2. THIS DRAWING SHOULD BE READ IN CONJUNCTION WITH SCHEDULE 12 OF THE DRAFT DCO [EN010154/APP/3.1] WHICH LISTS THE HEDGEROW REMOVALS.
3. INDICATIVE LOCATION OF AREAS OF HEDGEROW TO BE REMOVED SHOWN ON PLAN. NOTE THAT THE PRECISE LOCATION WILL BE IDENTIFIED AS PART OF DETAILED DESIGN APPROVAL AND WILL BE UP TO THE MAXIMUM AMOUNT SET OUT IN SCHEDULE 12 OF THE DRAFT DCO [EN010154/APP/3.1].
4. HEDGEROWS REMOVED IN ACCORDANCE WITH THE MAXIMUM VEGETATION REMOVAL PLAN (FIGURE 3-17 OF THE ENVIRONMENTAL STATEMENT [EN010154/APP/6.2]) AND THE FRAMEWORK LANDSCAPE AND ECOLOGY MANAGEMENT PLAN [EN010154/APP/7.15].
5. WITH REFERENCE TO THE 'PROPOSED HEDGEROW MANAGEMENT AREAS', REFER TO THE TREE PROTECTION PLAN (TPP) (SEE APPENDIX 10-H: ARBORICULTURAL IMPACT ASSESSMENT OF THE ENVIRONMENTAL STATEMENT [EN010154/APP/6.3]) WHICH SETS OUT TREES, TREE GROUPS, HEDGES AND WOODLANDS TO BE REMOVED OR REMOVED IN PART.
6. NOTE, THE PROPOSED HEDGEROW REMOVAL AND MANAGEMENT AREAS INCLUDE TREES AND OTHER VEGETATION WITHIN HEDGEROW HABITAT, AS RELEVANT. REFER TO THE TREE PROTECTION PLAN (TPP) (SEE APPENDIX 10-H: ARBORICULTURAL IMPACT ASSESSMENT OF THE ENVIRONMENTAL STATEMENT [EN010154/APP/6.3]) WHICH SETS OUT THE TREES, TREE GROUPS AND WOODLANDS TO BE REMOVED OR REMOVED IN PART.

**SHEET PLAN**



**LEGISLATION**

Regulation 5(2)(o) Infrastructure Planning (Applications: Prescribed Forms and Procedure) Regulations 2009.

**ISSUE PURPOSE**

Change Notification

**FIGURE TITLE**

Hedgerow Plan

**FIGURE NUMBER**

Figure 2.9 (Sheet 16 of 16)

**DOCUMENT REFERENCE**

EN010154/APP/2.9

DRAFT  
 NOT FOR CONSTRUCTION  
 FOR INFORMATION ONLY